



























Planning Land Contamination GIS Legend

Potentially Contaminated Sites 	EFDC Authorisations 	EA Licensed Abstractions 
Planning Land Contamination Condition Completed 	EA IPC Authorisation 	EFDC Regulated Private Water Supplies 
Planning Land Contamination Condition Outstanding 	EA PPC Permission 	Wells & Boreholes 
Landfill Site 	EA Registered Waste Site 	EA Main Rivers 
ECC Mineral Extraction Site 	EA RAS Authorisation 	Essex - Suffolk Water Pipeline 
EA Groundwater Vulnerability 	EA Pollution Incidents 	Watershed 
EA Floodzone More Risk 	EA Discharge Consent 	TPOs 
EA Floodzone Intermediate Risk 	BPA Fuel Pipeline 	Ancient Woodland 
EA Floodzone Less Risk 	EN & EH regulated Sites 	Ancient Trees 
	EA Source Protection Zone 	EFDC Local Wildlife Site 