





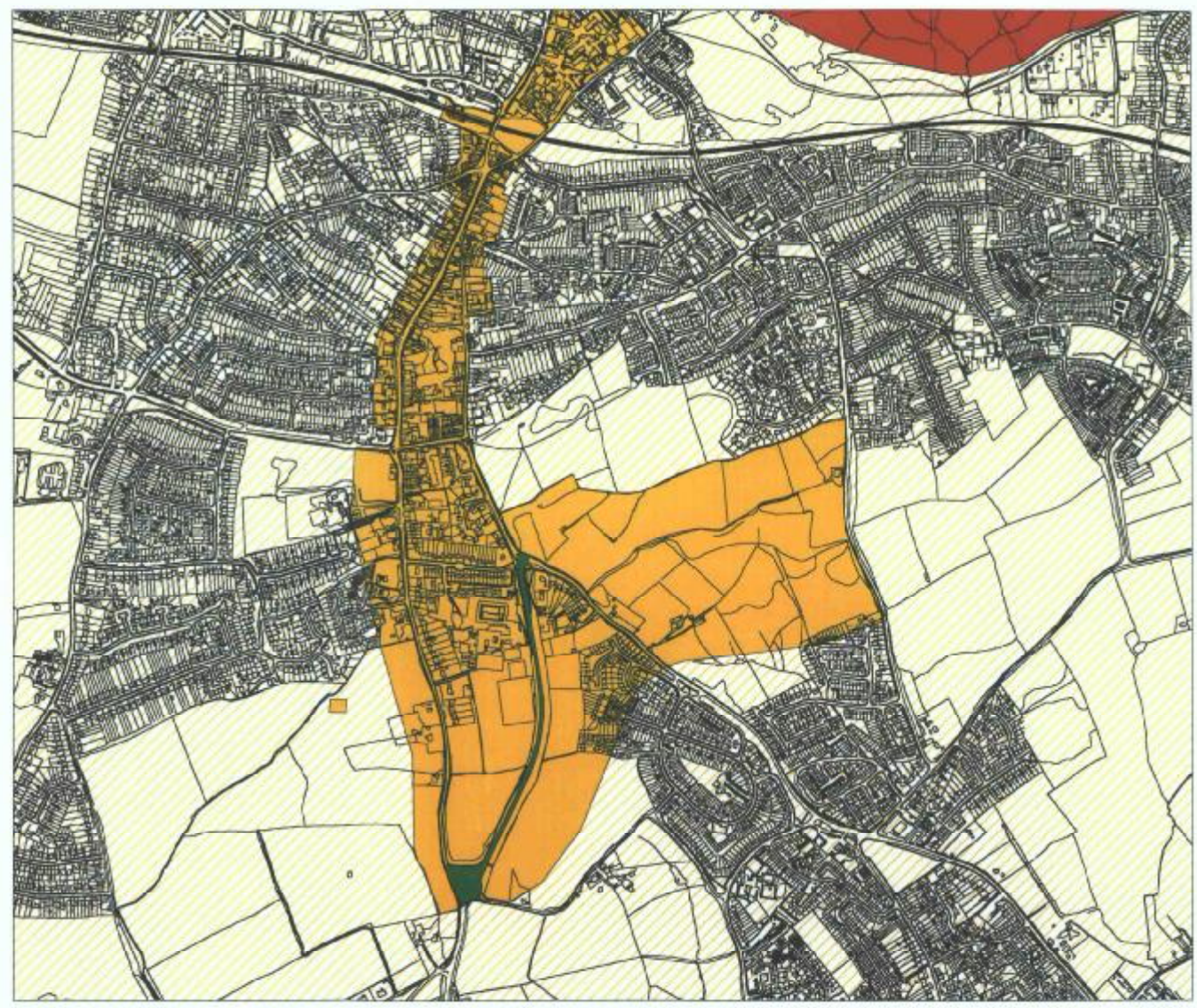
BILLERICAY Historic Town management zones




Historic Town management zones

-  Scheduled Ancient Monument
-  Area of urban archaeological potential
-  Area of archaeological destruction
-  Outside the historic town extent

N.B. This plan does not depict known archaeological remains outside the historic town extent



1:10000







Reproduced from the Ordnance
Survey Map with the permission
of the Controller of HMSO
Crown Copyright Reserved
Licence No. LA 76619

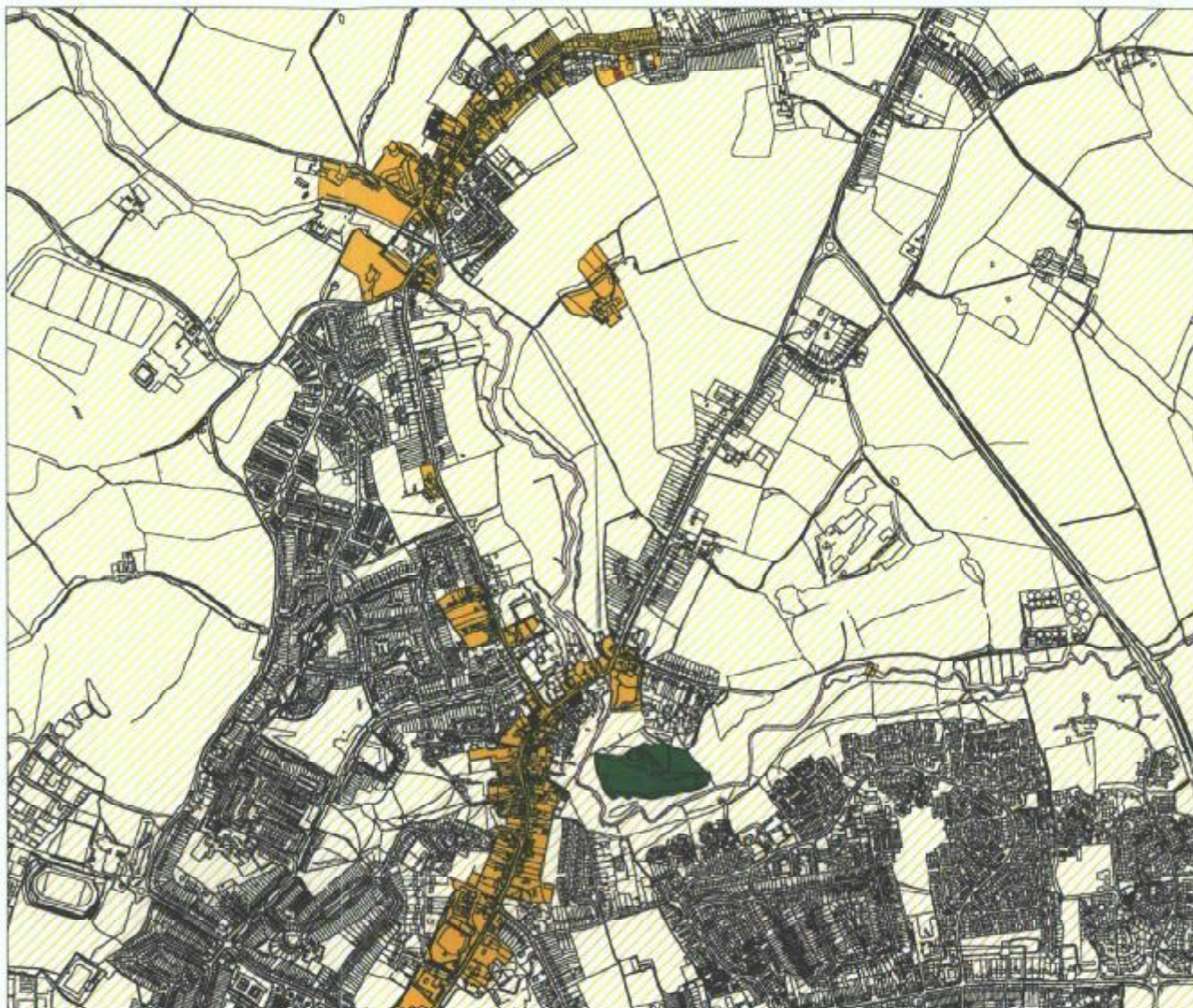
BOCKING Historic Town management zones



Archaeological management zones

-  Scheduled Ancient Monument
-  Area of urban archaeological potential
-  Area of archaeological destruction
-  Outside the historic town extent

N.B. This plan does not depict known archaeological remains outside the historic town extent



Reproduced from the Ordnance
Survey Map with the permission
of the Controller of HMSO

Crown Copyright Reserved

License No. LA 76610





1:12500

0 0.2 0.4 0.6 0.8 1 Kilometers

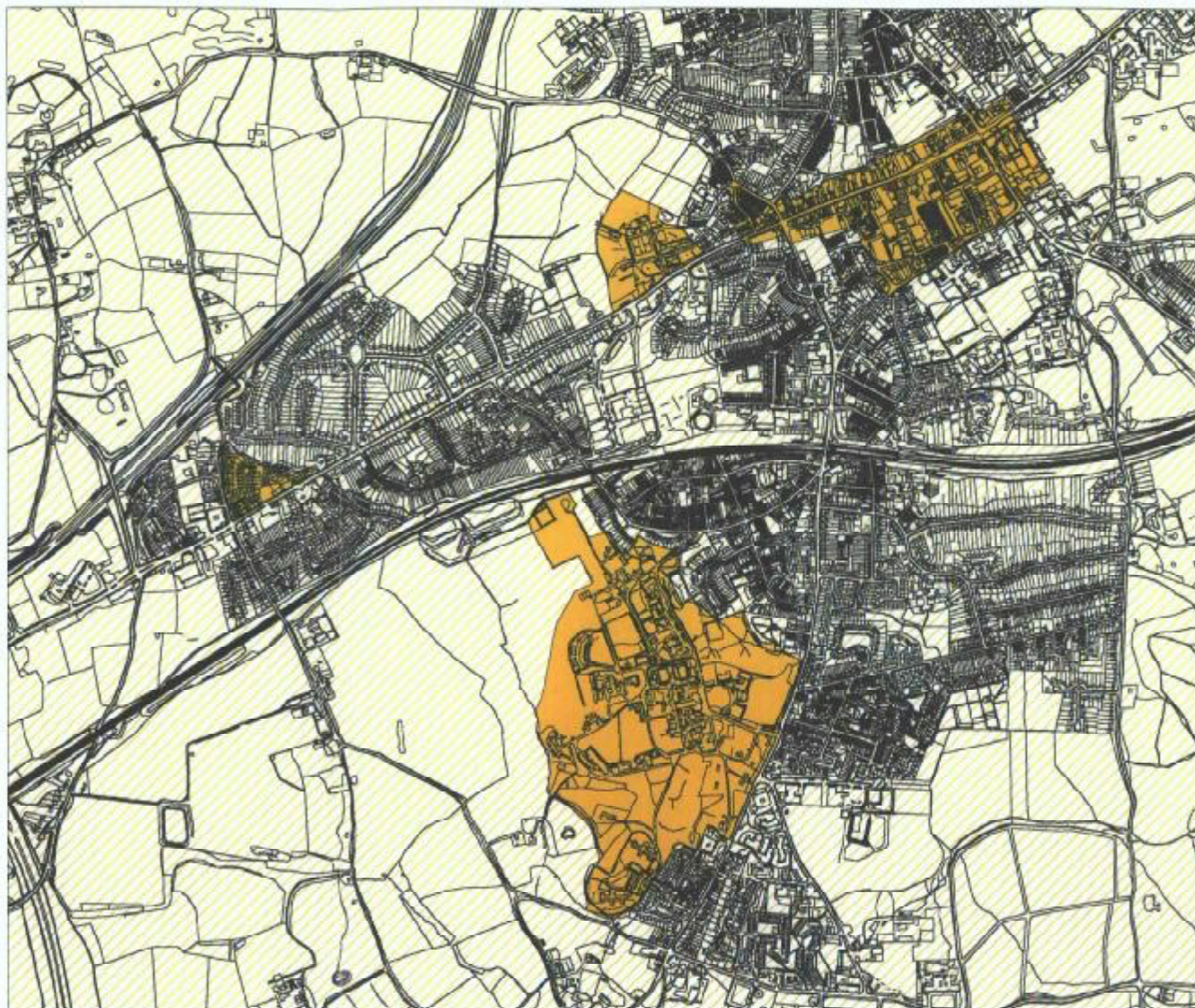
BRENTWOOD Historic Town management zones



Historic Town management zones

-  Scheduled Ancient Monument
-  Area of urban archaeological potential
-  Area of archaeological destruction
-  Outside the historic town extent

N.B. This plan does not depict known archaeological remains outside the historic town extent



Reproduced from the Ordnance
Survey Map with the permission
of the Controller of HMSO

Crown Copyright Reserved

License No. LA 76619




1:12500

0 0.2 0.4 0.6 0.8 1 Kilometers

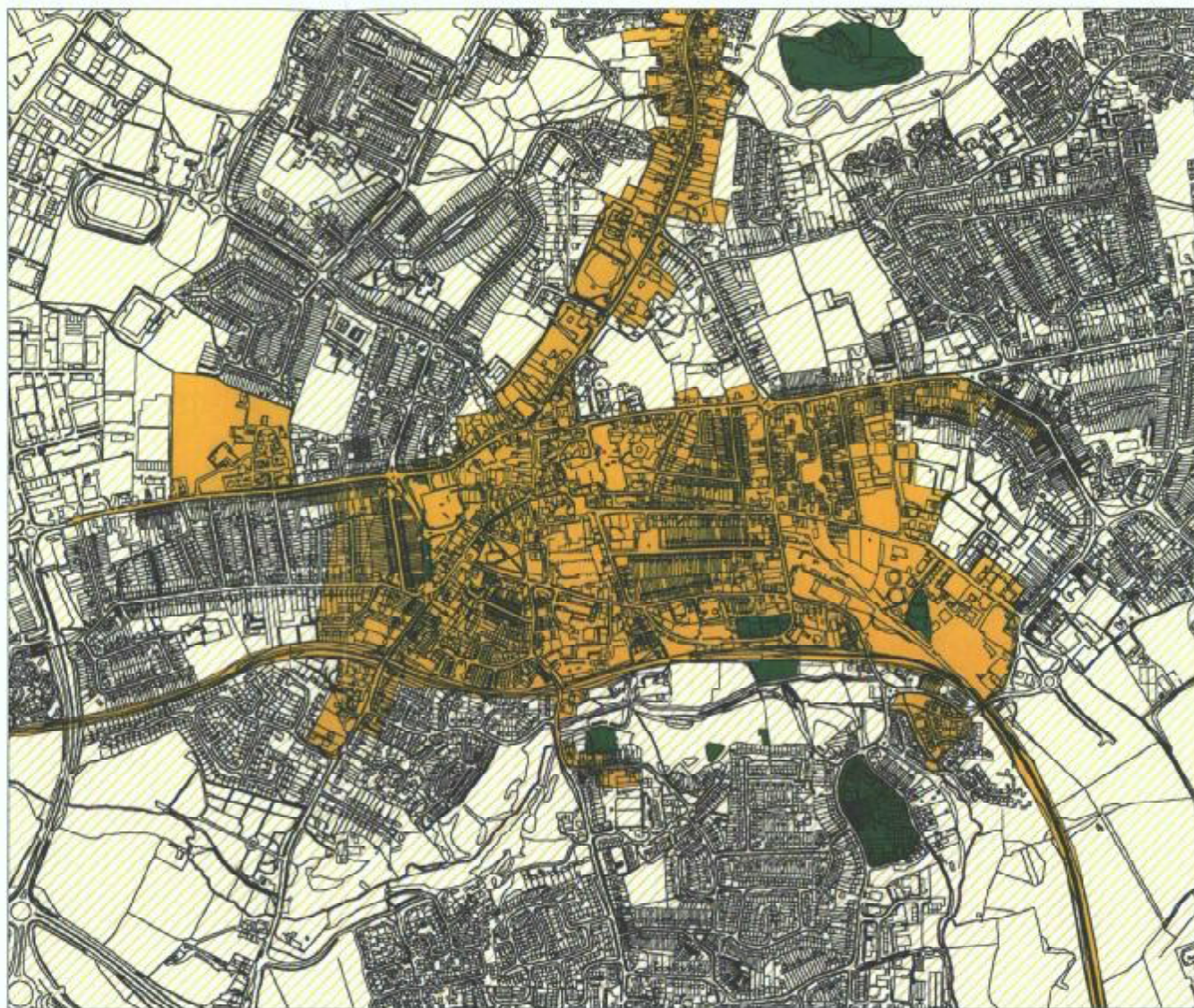
BRAINTREE Historic Town management zone



Archaeological management zone

-  Area of urban archaeological potential
-  Area of archaeological destruction
-  Outside the historic town extent

N.B. This plan does not depict known archaeological remains outside the historic town extent



Reproduced from the Ordnance
Survey Map with the permission
of the Controller of HMSO

Crown Copyright Reserved

License No. LA 76619



1:10000

0 0.2 0.4 0.6 0.8 1 Kilometers

BURNHAM-ON-CROUCH Historic Town management zones



Historic Town management zones

-  Area of urban archaeological potential
-  Outside the historic town extent

N.B. This plan does not depict known archaeological remains outside the historic town extent



Reproduced from the Ordnance
Survey Map with the permission
of the Controller of HMSO

Crown Copyright Reserved

Licence No. LA 76619




1:10000

0 0.2 0.4 0.6 0.8 1 Kilometers

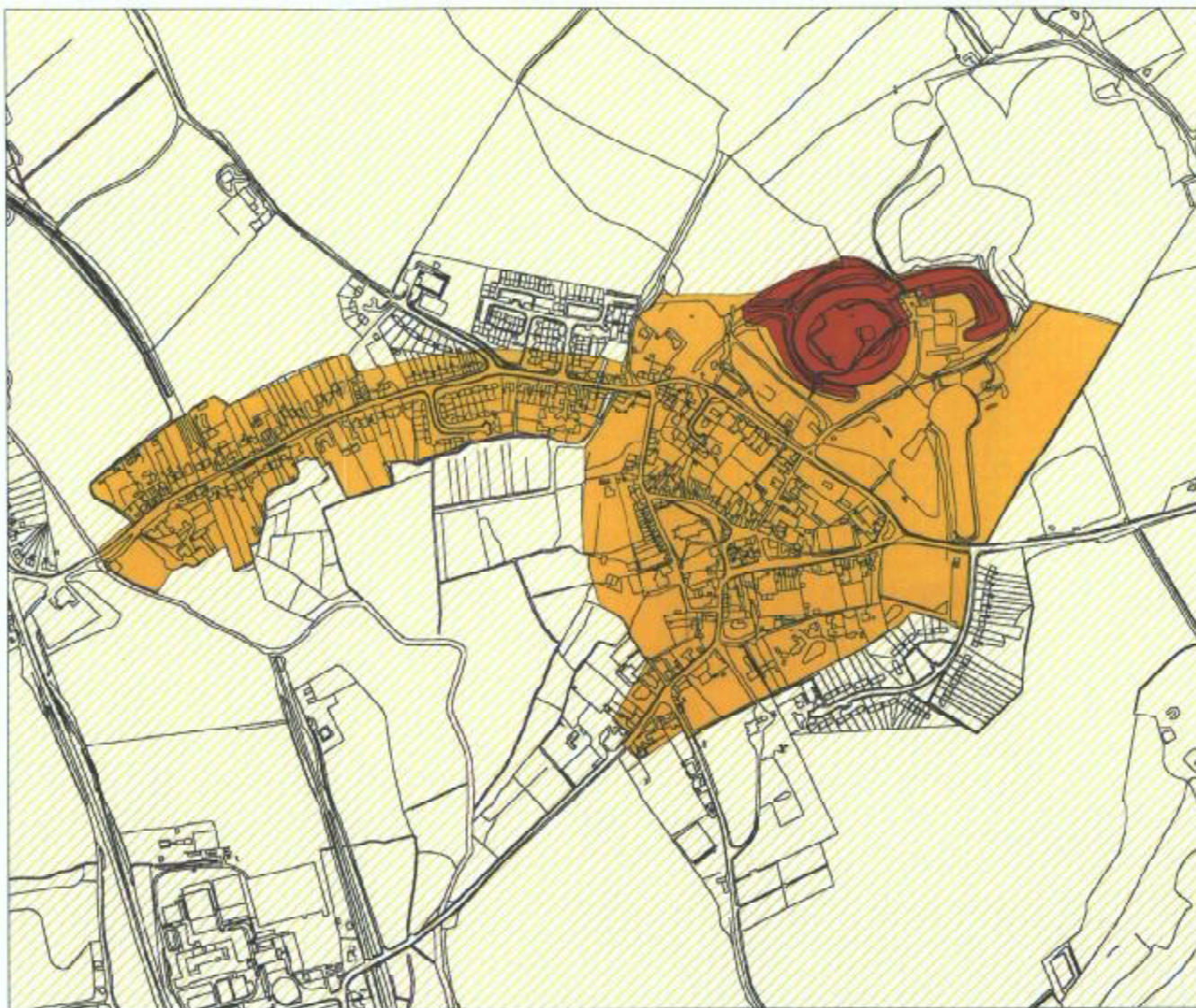
CASTLE HEDINGHAM Historic Towns management zones




Archaeological management zone

-  Scheduled Ancient Monument
-  Area of urban archaeological potential
-  Outside the historic town extent

N.B. This plan does not depict known archaeological remains outside the historic town extent



1:6000







Reproduced from the Ordnance
Survey Map with the permission
of the Controller of HMSO

Crown Copyright Reserved

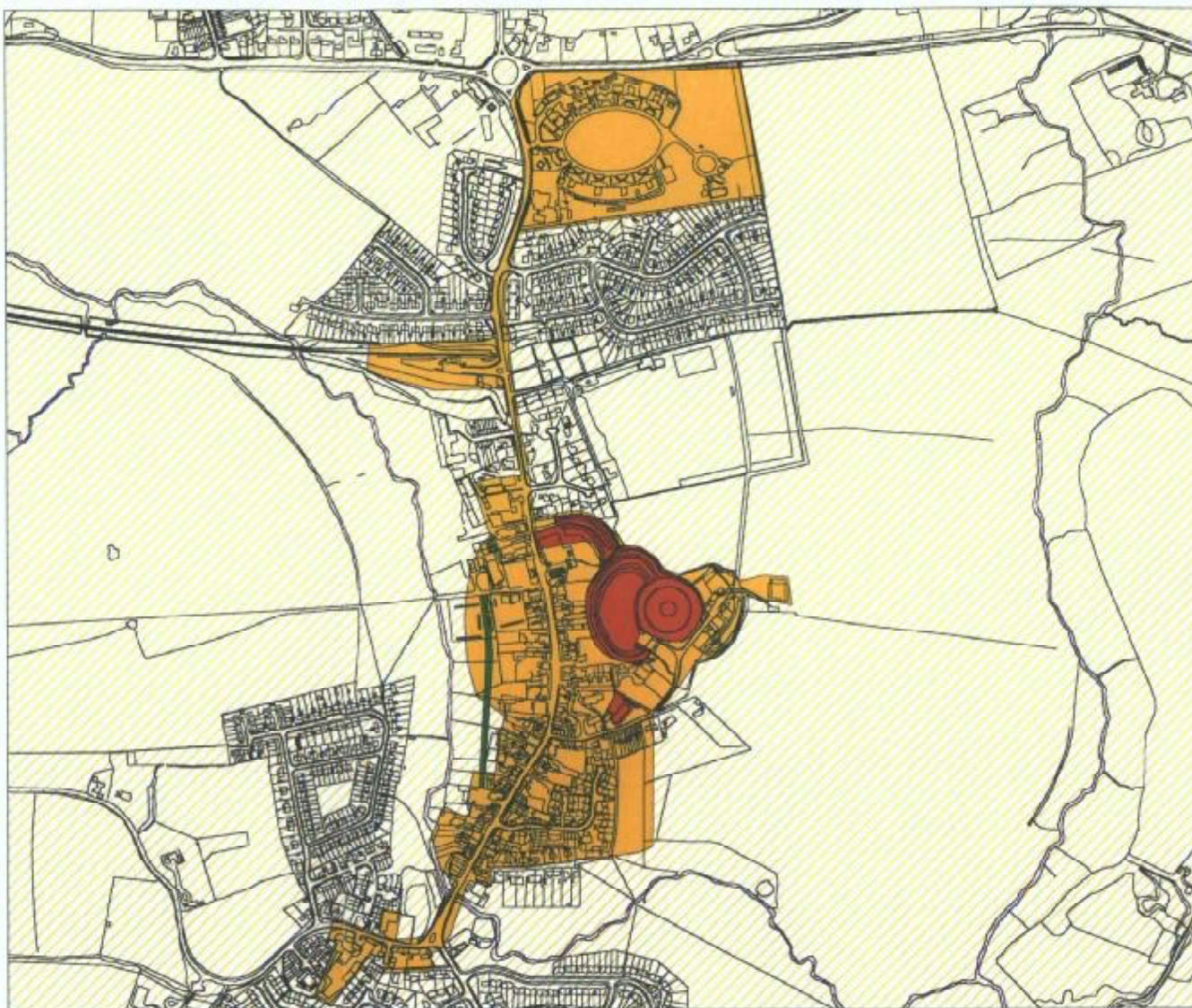
Licence No. LA 76619

CHIPPING ONGAR Historic Town management zone



Historic Town management zones	
	Scheduled Ancient Monument
	Area of urban archaeological potential
	Area of archaeological destruction
	Outside the historic town extent

N.B. This plan does not depict known archaeological remains outside the historic town extent



Reproduced from the Ordnance
Survey Map with the permission
of the Controller of HMSO

Crown Copyright Reserved

License No. LA 76619





1:7000

0 0.1 0.2 0.3 0.4 0.5 Kilometers

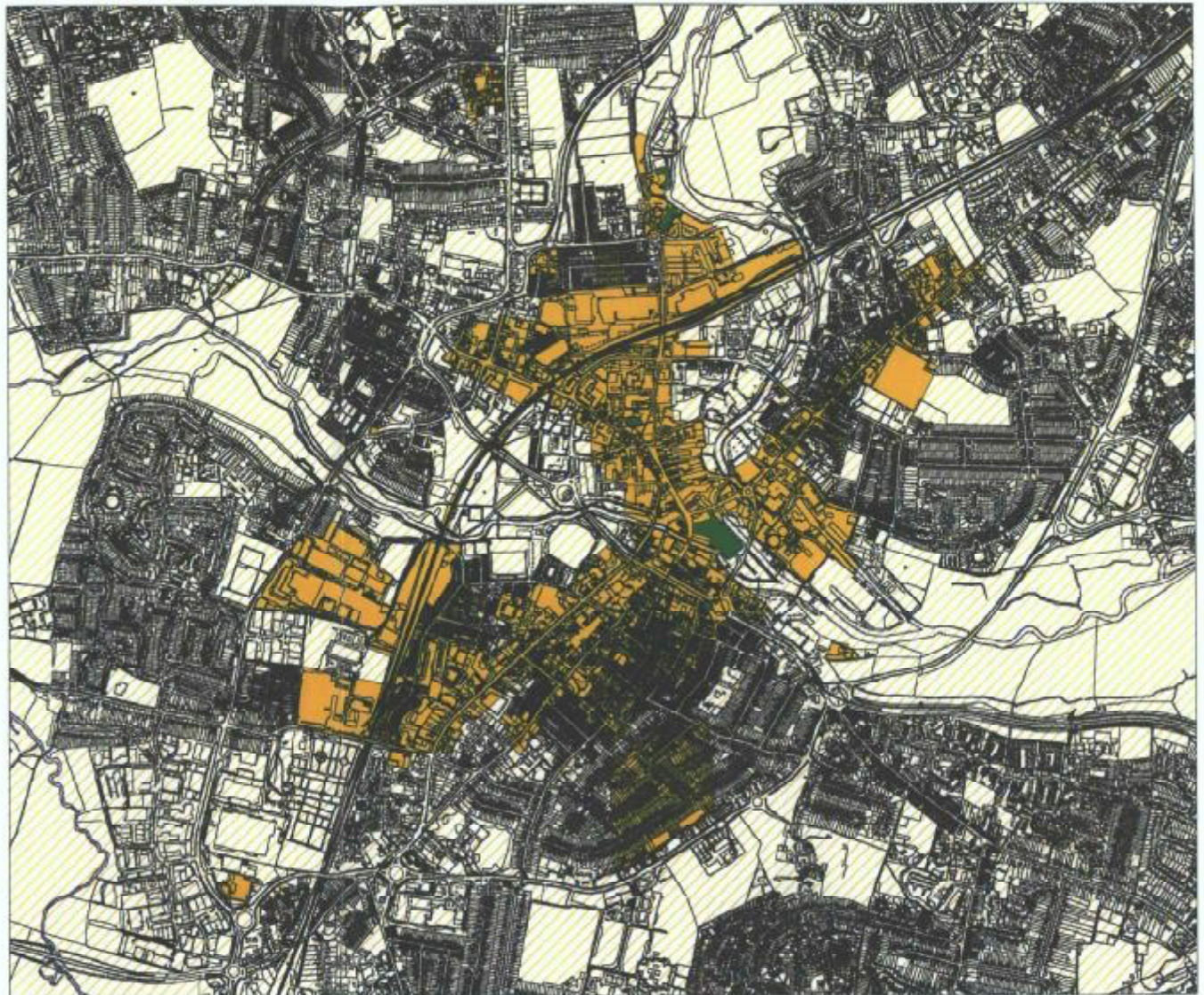
CHELMSFORD Historic Town management zones



Historic Town management zones

-  Scheduled Ancient Monument
-  Area of urban archaeological potential
-  Area of archaeological destruction
-  Outside the historic town extent

N.B. This plan does not depict known archaeological remains outside the historic town extent



1:15000

0

1

2 Kilometers

Reproduced from the Ordnance
Survey Map with the permission
of the Controller of HMSO





Crown Copyright Reserved

License No. LA 76619

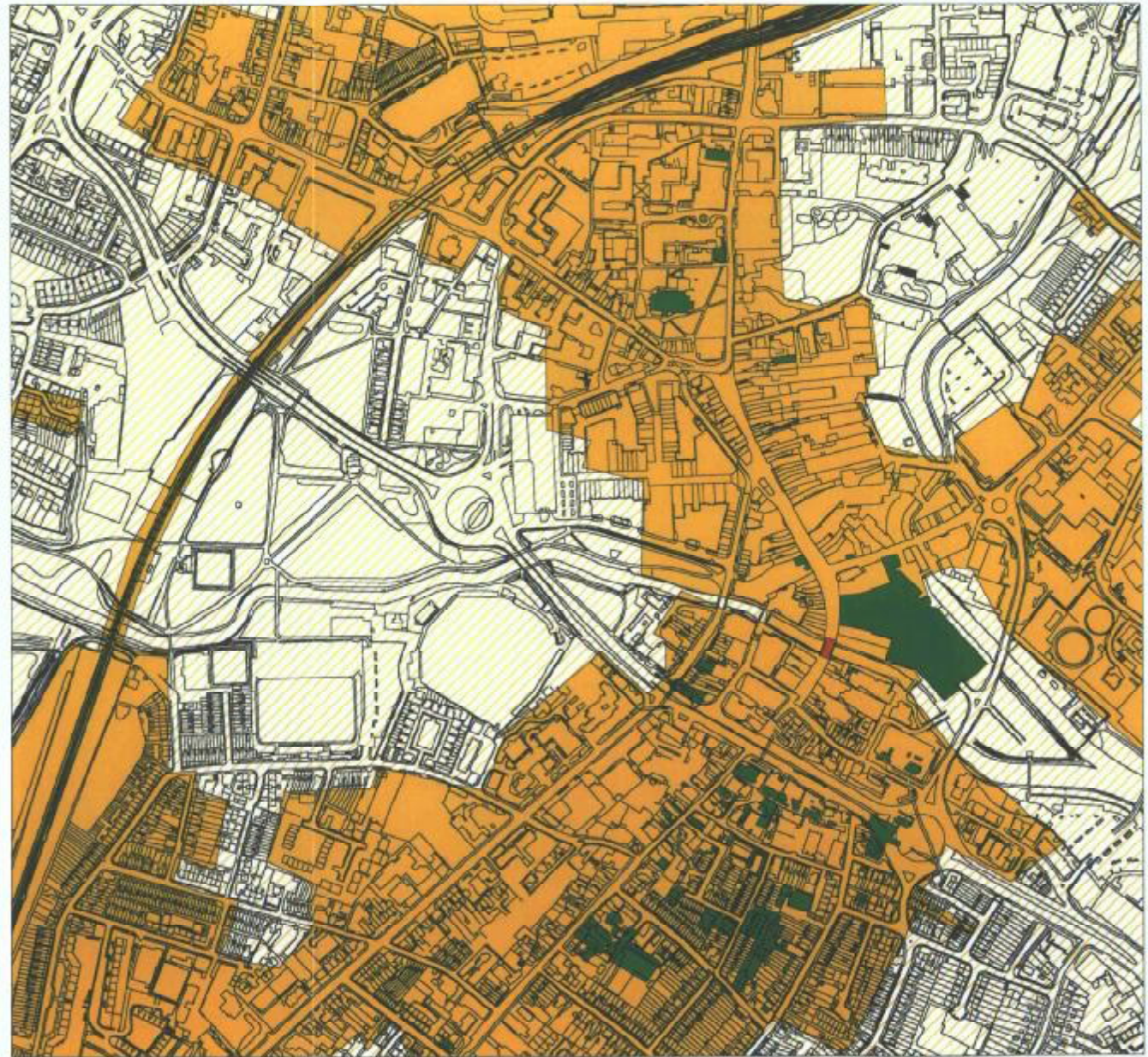
CHELMSFORD Historic Town management zones (Town centre)



Historic Town management zones

-  Scheduled Ancient Monument
-  Area of urban archaeological potential
-  Area of archaeological destruction
-  Outside the historic town extent

N.B. This plan does not depict known archaeological remains outside the historic town extent



Reproduced from the Ordnance
Survey Map with the permission
of the Controller of HMSO

Crown Copyright Reserved

License No. LA 76619

1:5000





0 0.2 0.4 0.6 0.8 1 Kilometers

COGGESHALL

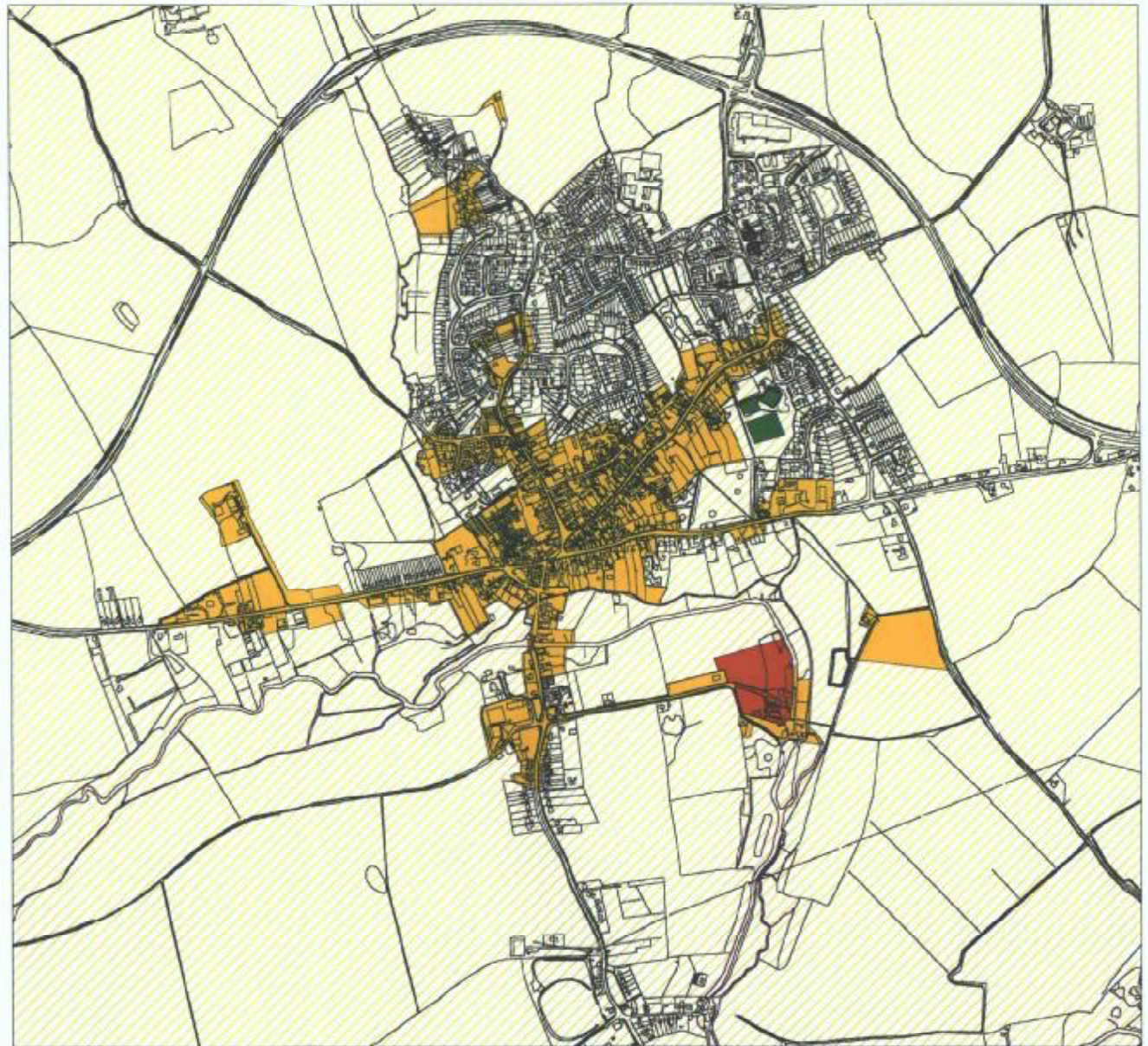
Historic town management zones



Historic Town management zones

-  Scheduled Ancient Monument
-  Area of urban archaeological potential
-  Area of archaeological destruction
-  Outside the historic town extent

N.B. This plan does not depict known archaeological remains outside the historic town extent



Reproduced from the Ordnance Survey Map with the permission of the Controller of HMSO

Crown Copyright Reserved

Licence No. LA 75619



1:10000

0 0.5 1 1.5 Kilometers

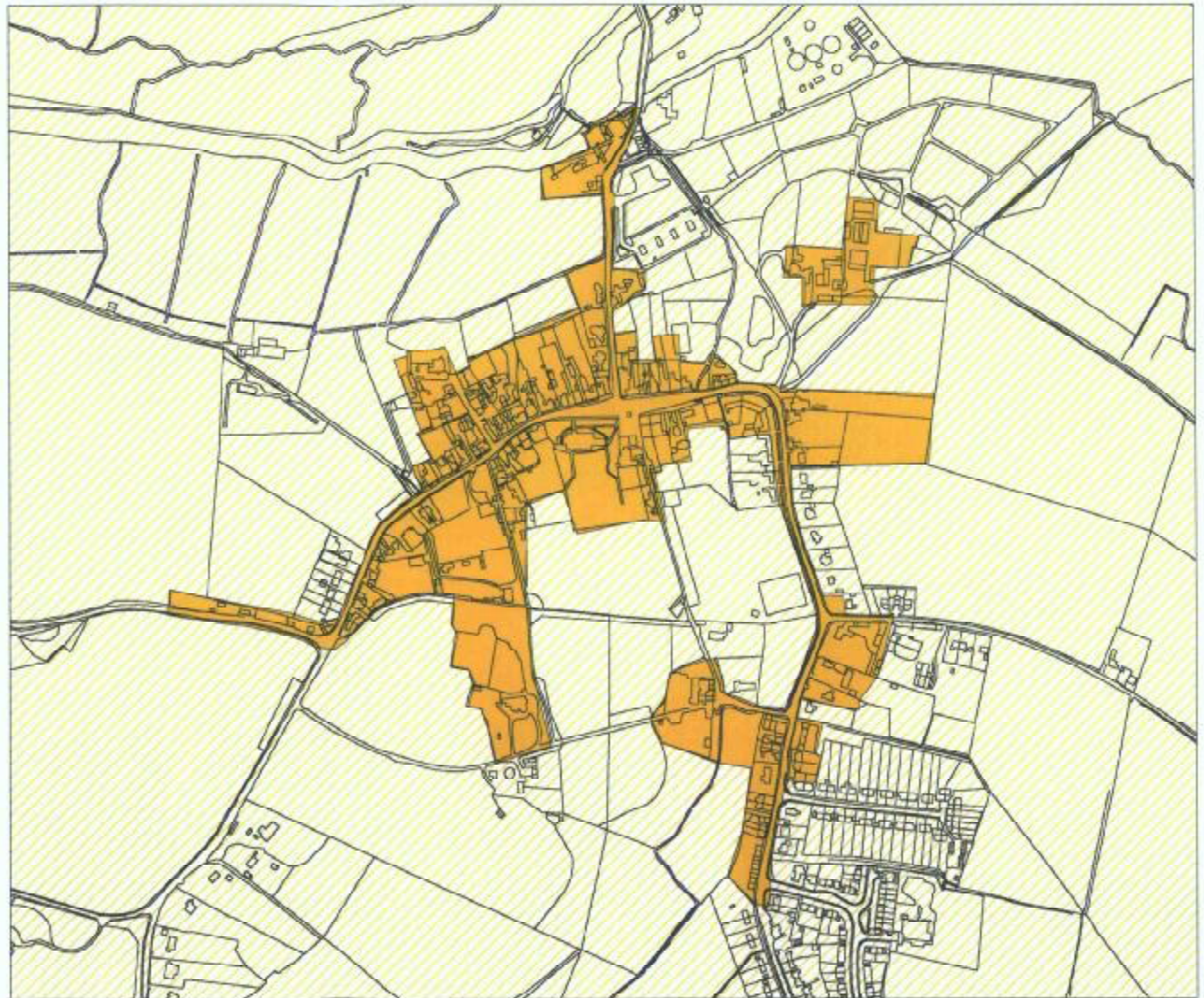
DEDHAM Historic Town management zones




Historic Town management zones

-  Area of urban archaeological potential
-  Outside the historic town extent

N.B. This plan does not depict known archaeological remains outside the historic town extent



1:5000



Reproduced from the Ordnance
Survey Map with the permission
of the Controller of HMSO





Crown Copyright Reserved

License No. LA 76619

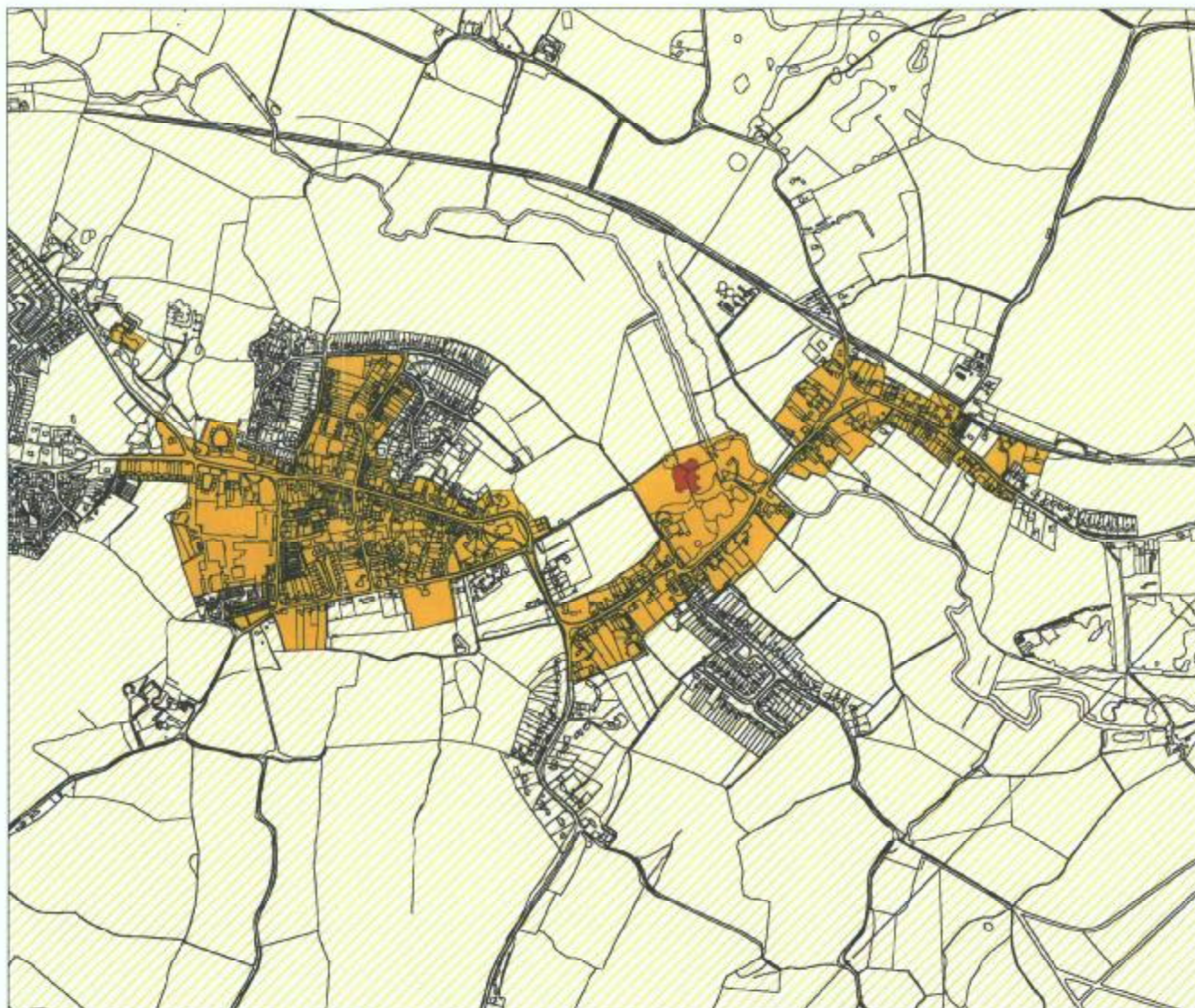
EARLS COLNE Historic Towns management zones



Historic Town management zones

-  Scheduled Ancient Monument
-  Area of urban archaeological potential
-  Area of archaeological destruction
-  Outside the historic town extent

N.B. This plan does not depict known archaeological remains outside the historic town extent




Reproduced from the Ordnance
Survey Map with the permission
of the Controller of HMSO

Crown Copyright Reserved

License No. LA 76619




1:10000



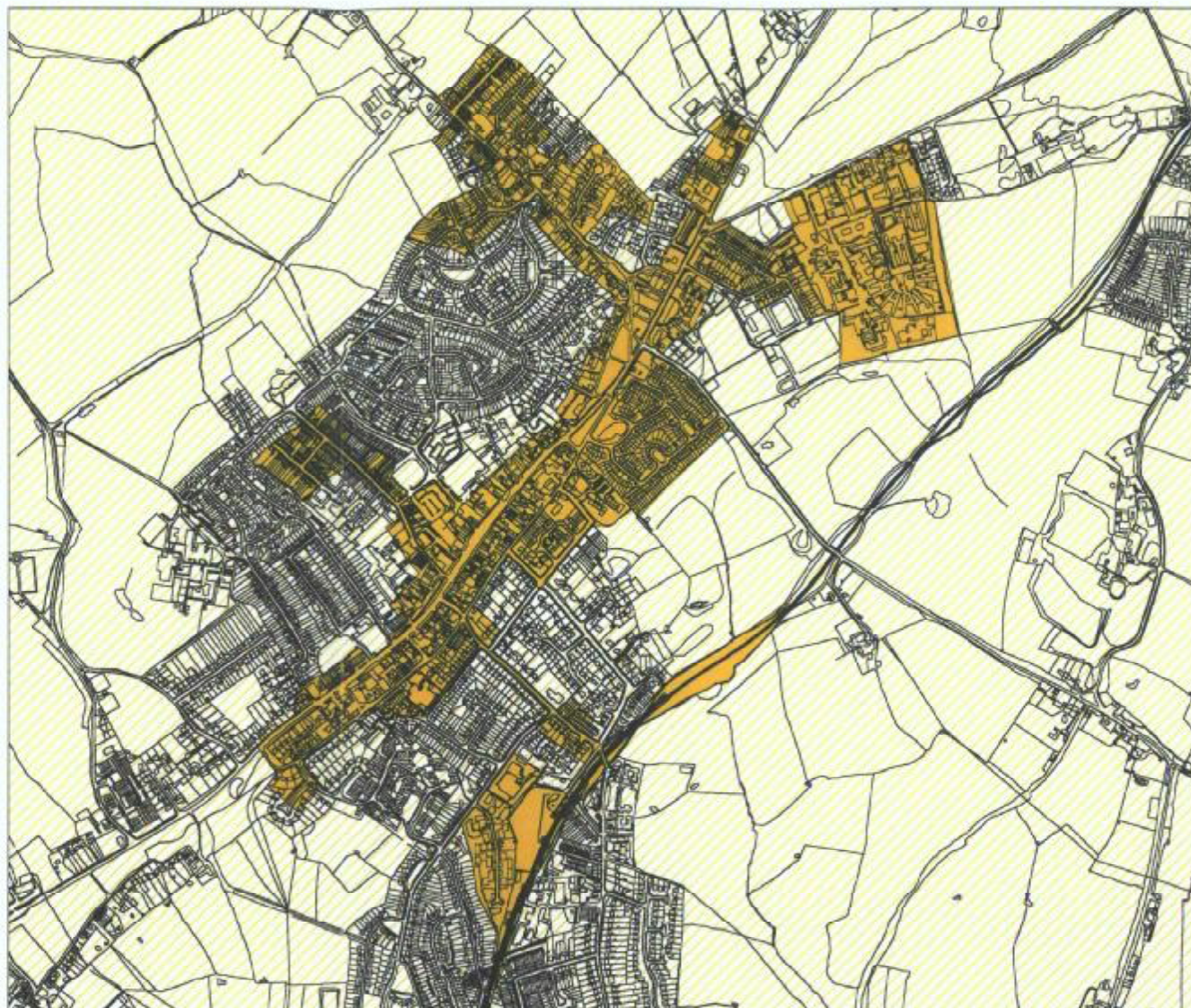
EPPING Historic Town management zones



Historic Town management zones

-  Area of urban archaeological potential
-  Area of archaeological destruction
-  Outside the historic town extent

N.B. This plan does not depict known archaeological remains outside the historic town extent



Reproduced from the Ordnance
Survey Map with the permission
of the Controller of HMSO

Crown Copyright Reserved

Licence No. LA 76619

1:10000

0

0.5

1





1.5

2 Kilometers

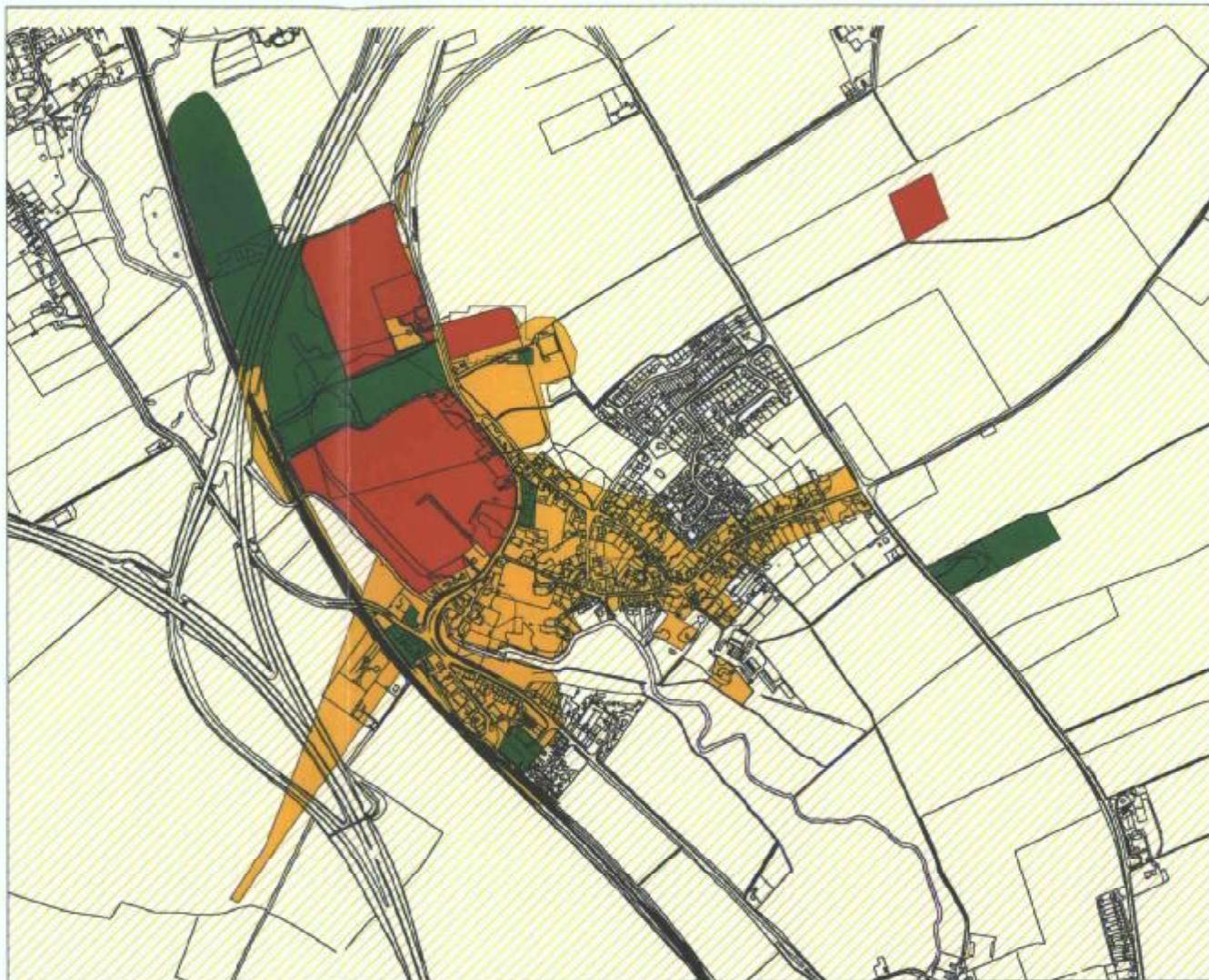
GREAT CHESTERFORD Historic Town management zones



Historic Town management zones

-  Scheduled Ancient Monument
-  Area of urban archaeological potential
-  Area of archaeological destruction
-  Outside the historic town extent

N.B. This plan does not depict known archaeological remains outside the historic town extent



1:10000



Reproduced from the Ordnance Survey Map with the permission of the Controller of HMSO





Crown Copyright Reserved

Licence No. LA 76619

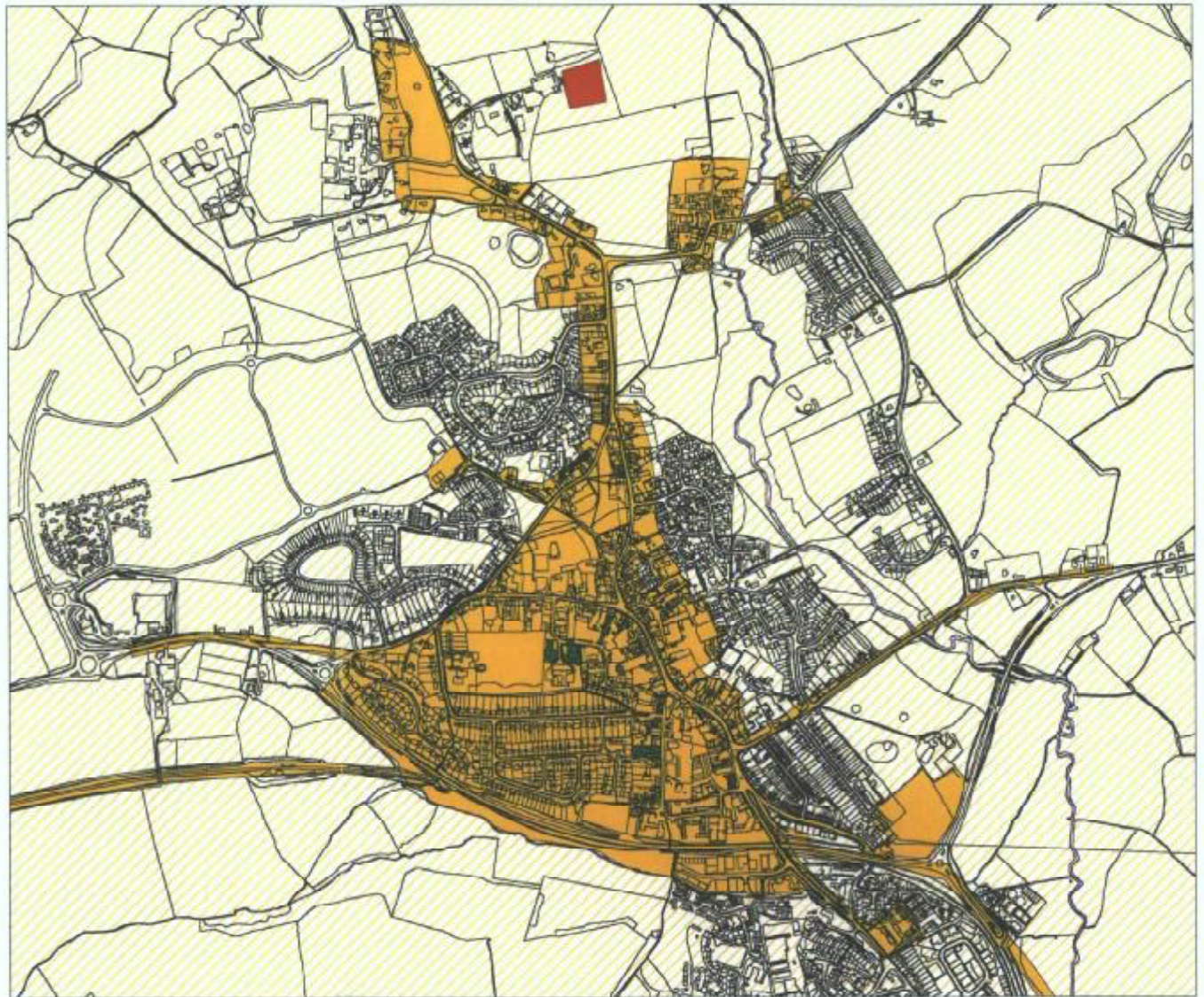
GREAT DUNMOW Historic Town management zones



Historic Town management zones

-  Scheduled Ancient Monument
-  Area of urban archaeological potential
-  Area of archaeological destruction
-  Outside the historic town extent

N.B. This plan does not depict known archaeological remains outside the historic town extent



Reproduced from the Ordnance Survey Map with the permission of the Controller of HMSO

Crown Copyright Reserved

License No. LA 76619

1:10000

0 0.2 0.4 0.6 0.8 1 Kilometers