



Figure 5.22 Site allocations for Cooperdale










<p>Local Plan 2011-2033 Draft Plan Consultation</p> 	Drawing No. EFDC-DP-0004-Rev1	<p>Content Proposed Sites for Allocation and Green Belt amendments in Cooperdale</p>	<p>Legend</p> <ul style="list-style-type: none">  Residential site with planning permission  Proposed residential site allocation  Proposed traveller site allocation  Existing employment sites  Employment site identified for intensification  Site identified as an extension to an existing employment site  Potential new employment site  Existing Green Belt boundary  Indicative Green Belt boundary amendment  Existing Green Belt boundary to be amended  District Open Land site 		
	Date: September 2016				
	Scale: 1:5,000 @A4				



Figure 5.23 Site allocations for Fyfield

Local Plan 2011-2033 Draft Plan Consultation	Drawing No. EFDC-DP-0006-Rev1	Content Proposed Sites for Allocation and Green Belt amendments in Fyfield	Legend		
	Date: September 2016		Residential site with planning permission Proposed residential site allocation Proposed traveller site allocation	Existing employment sites Employment site identified for intensification Site identified as an extension to an existing employment site Potential new employment site	Existing Green Belt boundary Indicative Green Belt boundary amendment Existing Green Belt boundary to be amended District Open Land site
	Scale: 1:10,000 @A4	Contains Ordnance Survey & Royal Mail Data © Crown Copyright & Database Right 2015 EFDC Licence No: 100018534 2015 © Royal Mail Copyright & Database Right 2015 © Environment Agency, © Copyright Geo Perspectives, © Natural England 2015			



Please note - SR-0394 as shown in this Figure is the site area as submitted by the landowner for consideration. The Council will assess this area as part of further work. At this stage there is no proposed allocation.

Figure 5.24 Site allocations for High Ongar

Local Plan 2011-2033 Draft Plan Consultation	Drawing No. EFDC-DP-0007-Rev1	Content Proposed Sites for Allocation and Green Belt amendments in High Ongar	Legend		
	Date: September 2016				
	Scale: 1:6,000 @A4				

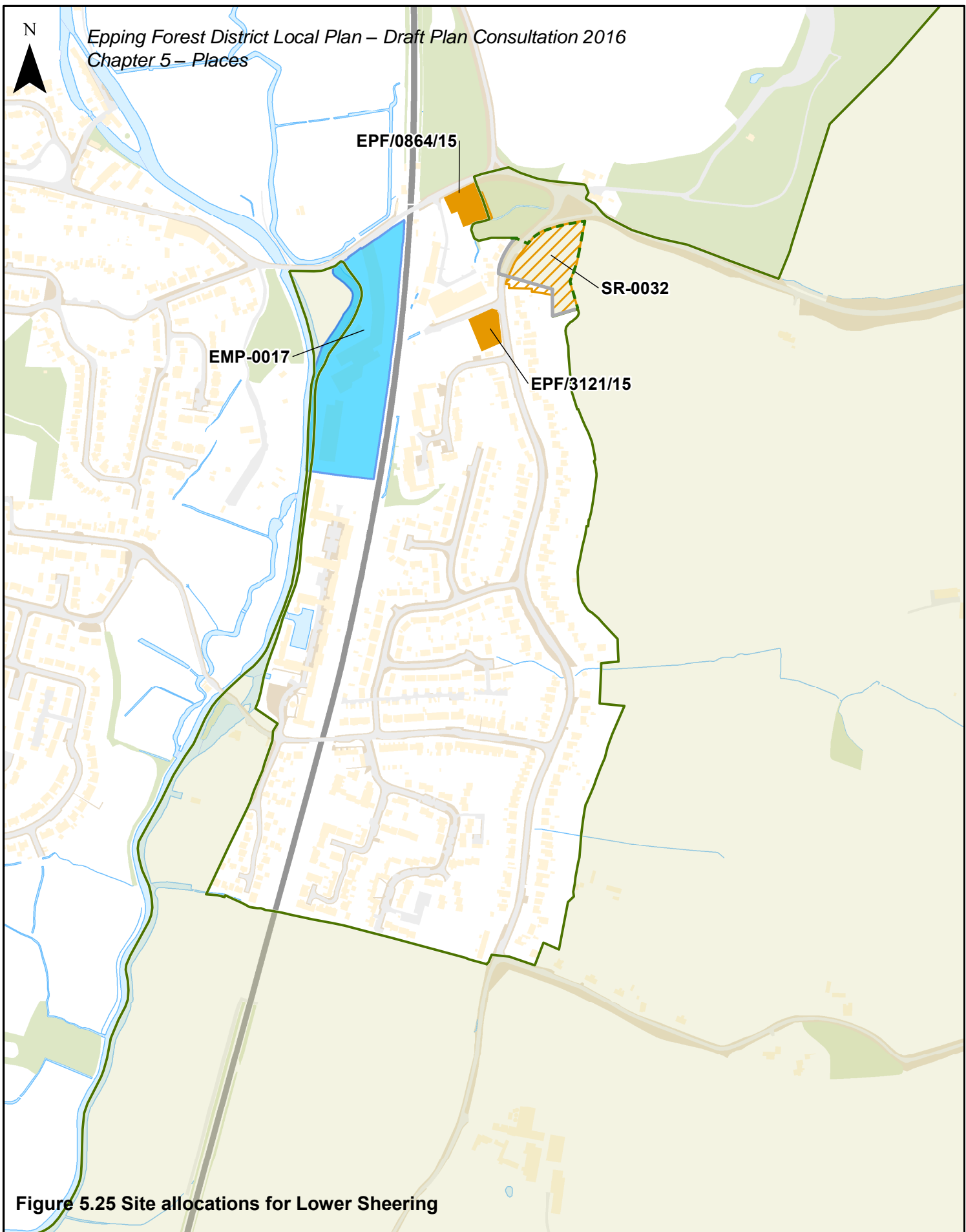


Figure 5.25 Site allocations for Lower Sheering

<p>Local Plan 2011-2033 Draft Plan Consultation</p> <p>Epping Forest District Council</p>	<p>Drawing No. EFDC-DP-0010-Rev1</p> <p>Date: September 2016</p> <p>Scale: 1:6,000 @A4</p>	<p>Content Proposed Sites for Allocation and Green Belt amendments in Lower Sheering</p> <p><small>Contains Ordnance Survey & Royal Mail Data © Crown Copyright & Database Right 2015 EFDC Licence No: 100018534 2015 © Royal Mail Copyright & Database Right 2015 © Environment Agency, © Copyright Geo Perspectives, © Natural England 2015</small></p>	<p>Legend</p> <ul style="list-style-type: none"> Residential site with planning permission Proposed residential site allocation Proposed traveller site allocation Existing employment sites Employment site identified for intensification Site identified as an extension to an existing employment site Potential new employment site Existing Green Belt boundary Indicative Green Belt boundary amendment Existing Green Belt boundary to be amended District Open Land site
---	--	--	--

N



Figure 5.26 Site allocations for Moreton

Local Plan 2011-2033 Draft Plan Consultation	Drawing No. EFDC-DP-0018-Rev1	Content Proposed Sites for Allocation and Green Belt amendments in Moreton	Legend <div style="display: flex; flex-wrap: wrap;"> <div style="width: 33%;"> <p> Residential site with planning permission</p> <p> Proposed residential site allocation</p> <p> Proposed traveller site allocation</p> </div> <div style="width: 33%;"> <p> Existing employment sites</p> <p> Employment site identified for intensification</p> <p> Site identified as an extension to an existing employment site</p> <p> Potential new employment site</p> </div> <div style="width: 33%;"> <p> Existing Green Belt boundary</p> <p> Indicative Green Belt boundary amendment</p> <p> Existing Green Belt boundary to be amended</p> <p> District Open Land site</p> </div> </div>		
	Date: September 2016				
	Scale: 1:8,000 @A4				

N

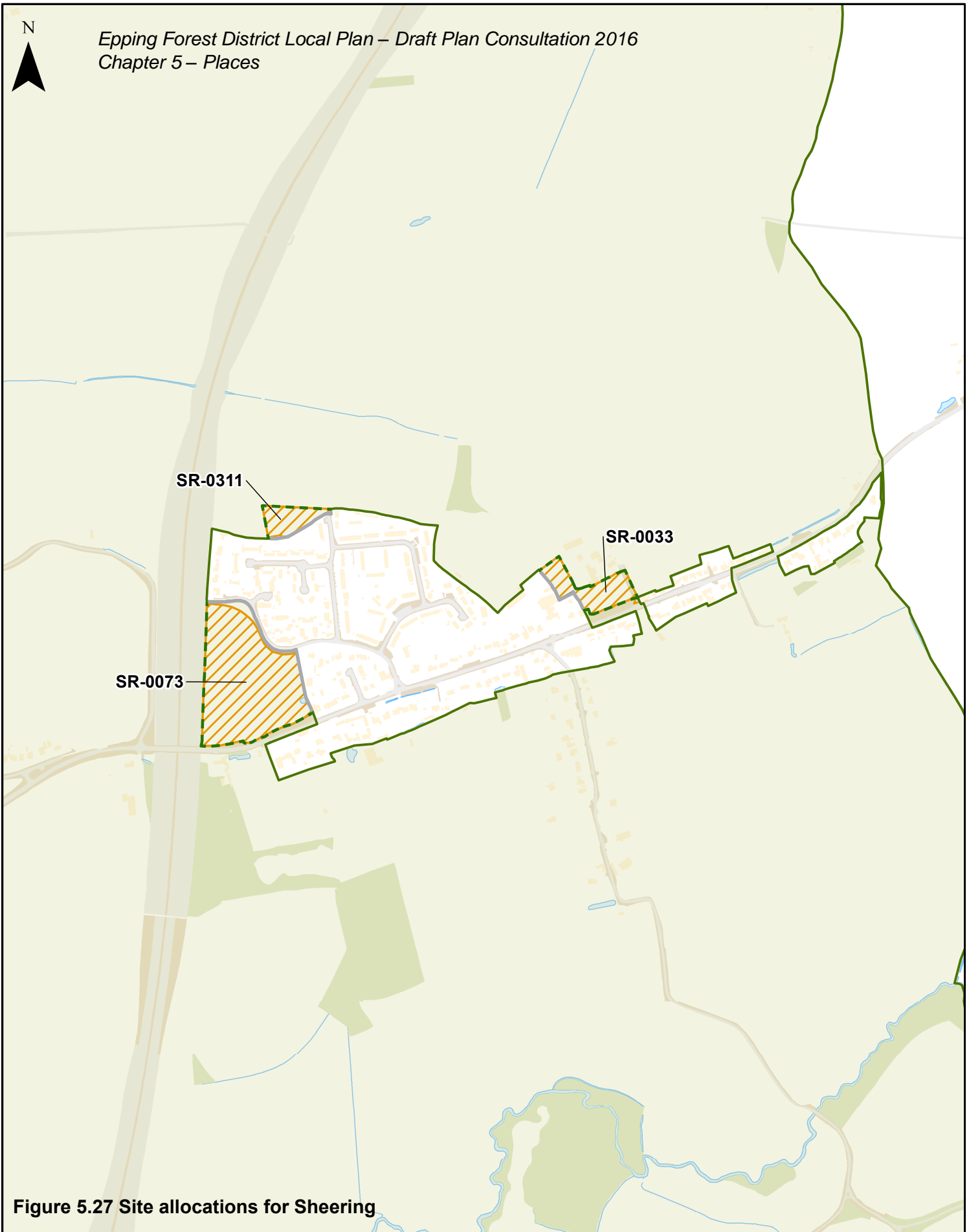


Figure 5.27 Site allocations for Sheering

Local Plan 2011-2033 Draft Plan Consultation	Drawing No. EFDC-DP-0013-Rev1	Content Proposed Sites for Allocation and Green Belt amendments in Sheering	Legend		
	Date: September 2016		Residential site with planning permission	Existing employment sites	Existing Green Belt boundary
	Scale: 1:8,000 @A4	<small>Contains Ordnance Survey & Royal Mail Data © Crown Copyright & Database Right 2015 EFDC Licence No: 100018534 2015 © Royal Mail Copyright & Database Right 2015 © Environment Agency, © Copyright Geo Perspectives, © Natural England 2015</small>	Proposed residential site allocation	Employment site identified for intensification	Indicative Green Belt boundary amendment
			Proposed traveller site allocation	Site identified as an extension to an existing employment site	Existing Green Belt boundary to be amended
			Potential new employment site	District Open Land site	

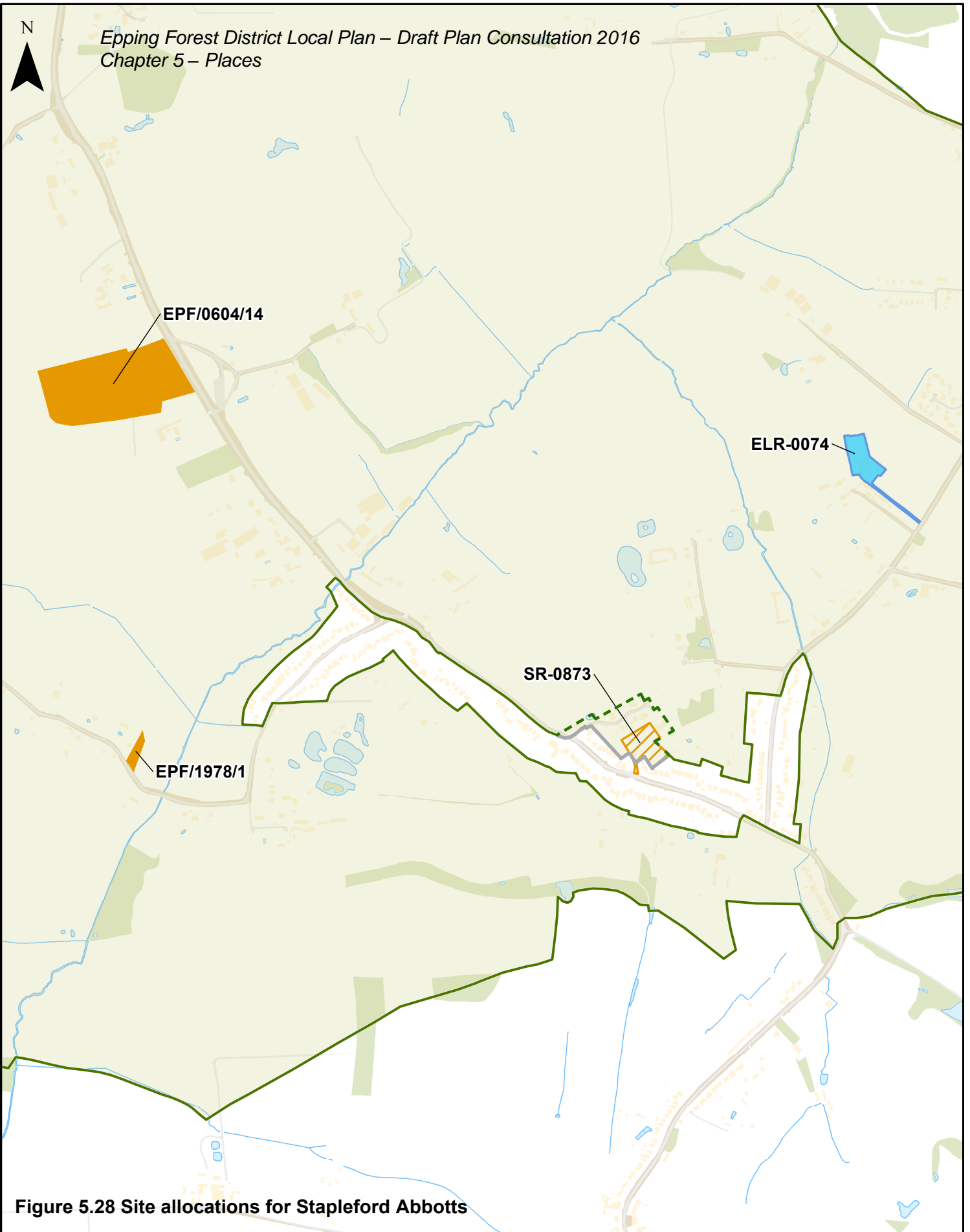














Figure 5.28 Site allocations for Stapleford Abbots

<p>Local Plan 2011-2033 Draft Plan Consultation</p> 	<p>Drawing No. EFDC-DP-0014-Rev1</p>	<p>Content Proposed Sites for Allocation and Green Belt amendments in Stapleford Abbots</p>	<p>Legend</p> <ul style="list-style-type: none">  Residential site with planning permission  Proposed residential site allocation  Proposed traveller site allocation  Existing employment sites  Employment site identified for intensification  Site identified as an extension to an existing employment site  Potential new employment site  Existing Green Belt boundary  Indicative Green Belt boundary amendment  Existing Green Belt boundary to be amended  District Open Land 		
	<p>Date: September 2016</p>				
	<p>Scale: 1:11,000 @A4</p>				

N

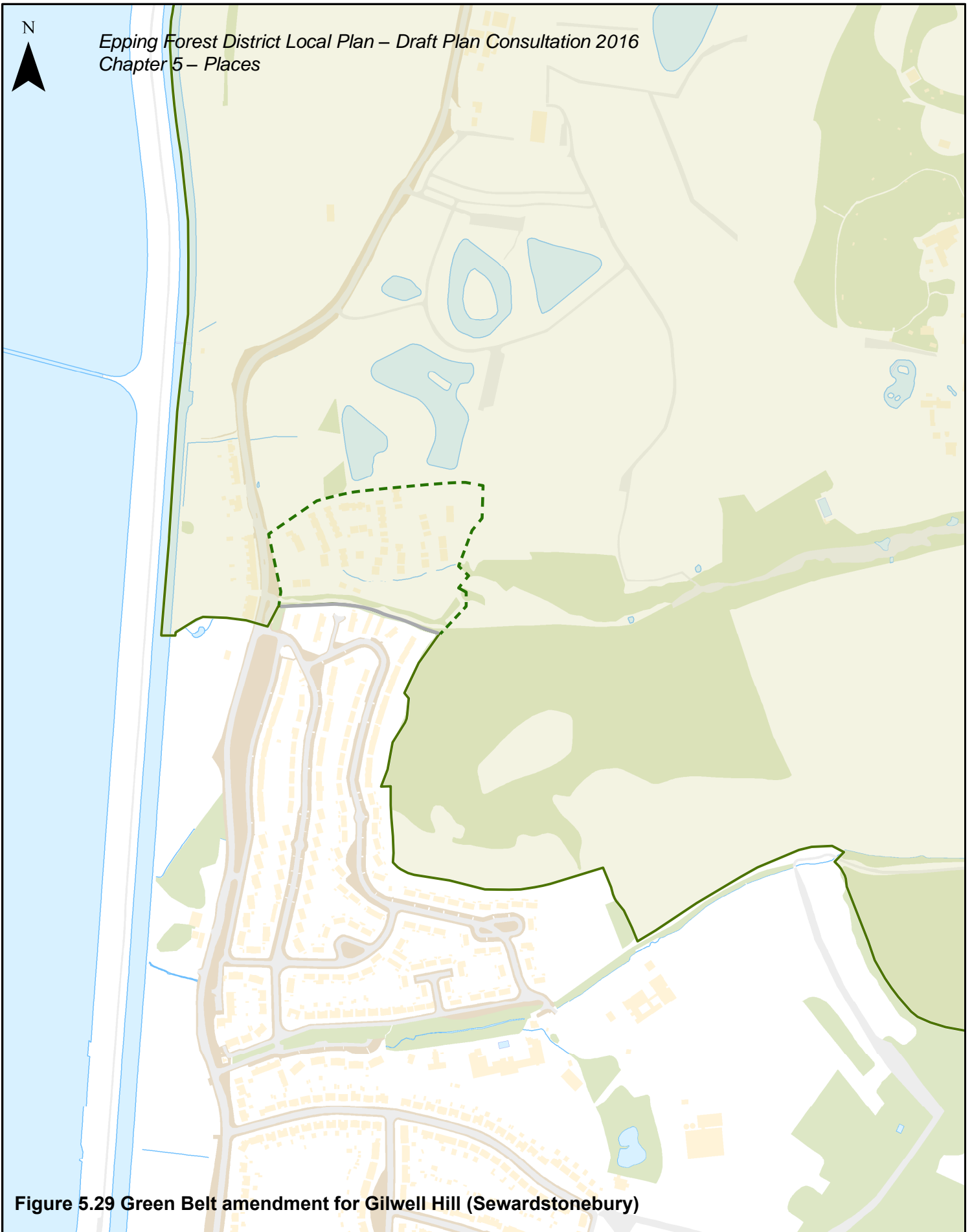






Figure 5.29 Green Belt amendment for Gilwell Hill (Sewardstonebury)

<p>Local Plan 2011-2033 Draft Plan Consultation</p> 	<p>Drawing No. EFDC-DP-0019-Rev1</p> <hr/> <p>Date: September 2016</p> <hr/> <p>Scale: 1:6,000 @A4</p>	<p>Content</p> <p>Proposed Green Belt amendments in Gilwell</p> <hr/> <p><small>Contains Ordnance Survey & Royal Mail Data © Crown Copyright & Database Right 2015 EFDC Licence No: 100018534 2015 © Royal Mail Copyright & Database Right 2015 © Environment Agency, © Copyright Geo Perspectives, © Natural England 2015</small></p>	<p>Legend</p> <ul style="list-style-type: none">  Existing Green Belt boundary  Indicative Green Belt boundary amendment  Existing Green Belt boundary to be amended
--	--	---	---