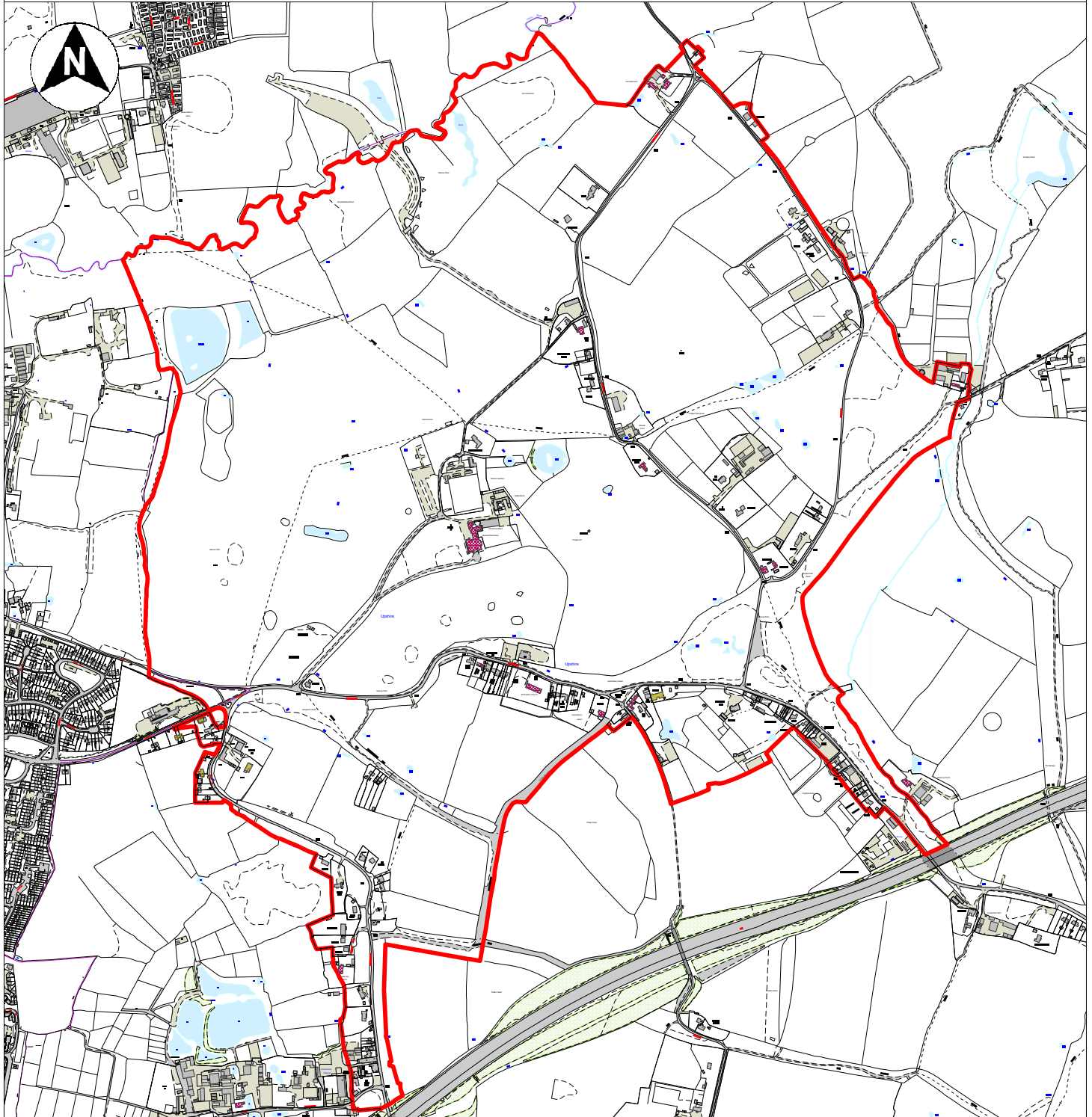





UPSHIRE CONSERVATION AREA



LEGEND

-  Conservation Area Boundary
-  Statutory Listed Buildings
-  Locally Listed Buildings

Contains Ordnance Survey & Royal Mail Data
© Crown Copyright & Database Right 2014
EFDC Licence No: 100018534 2014
© Royal Mail Copyright & Database Right 2014
© Environment Agency, © Copyright
Geo Perspectives, © Natural England 2014
Reproduced with the permission of Natural England

Civic Offices
High Street
Epping, Essex,
CM16 4BZ
Tel. 01992 564000



Date: 15/04/2015

Scale: 1: 17700
@ A4

Drawn By: EFDC
Conservation Team