

## APPENDIX 9

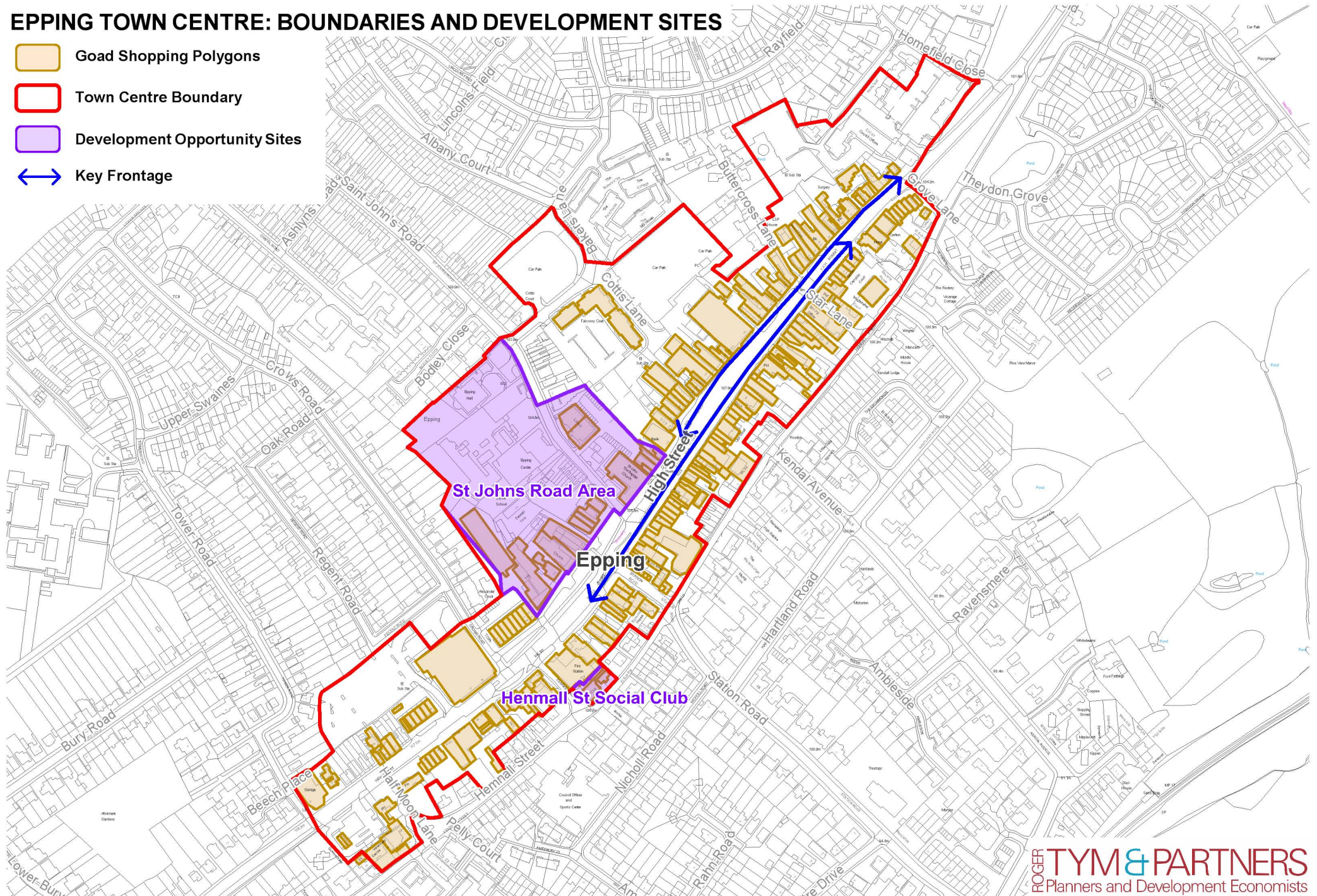
---

### TOWN CENTRE PLANS



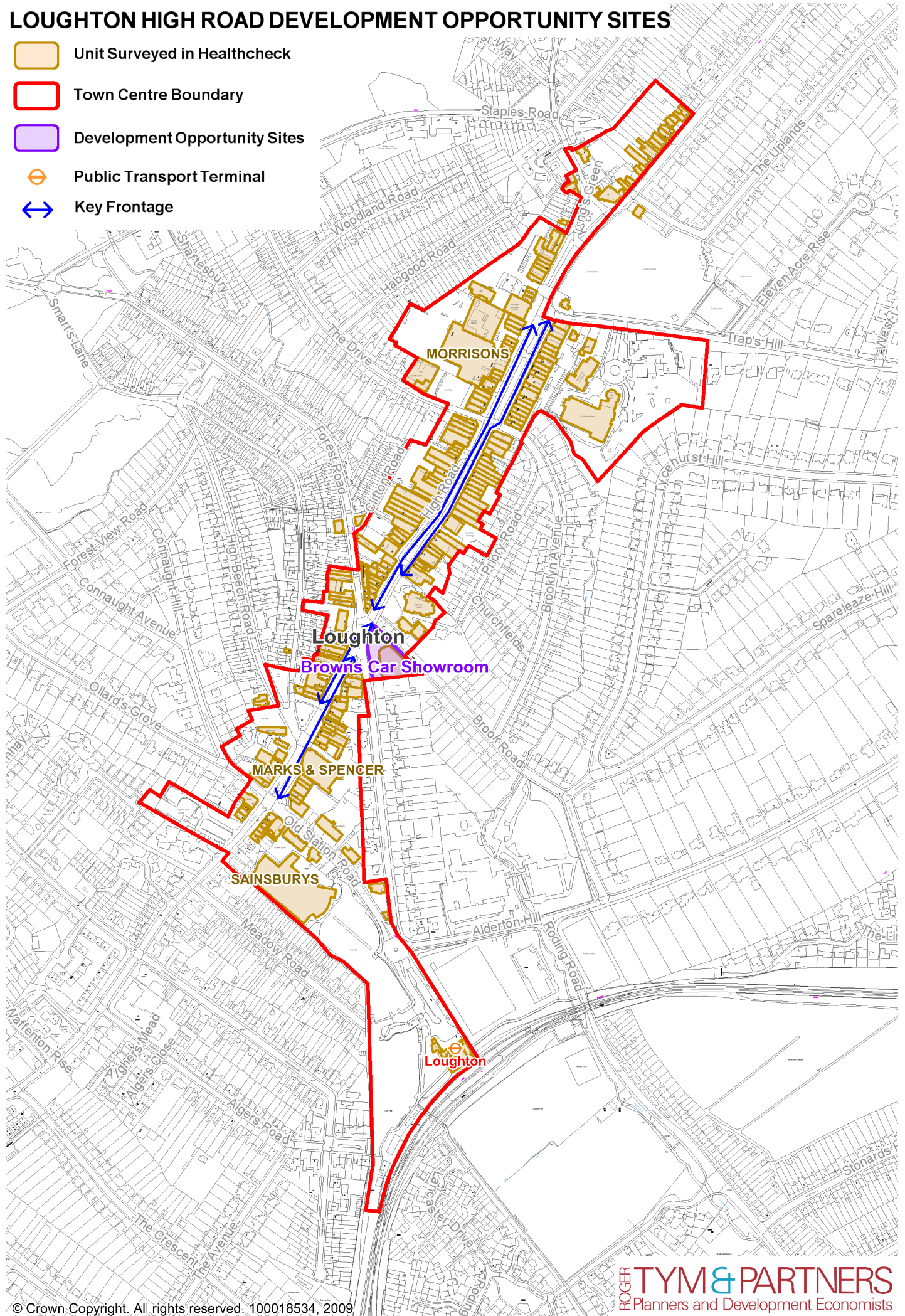
# EPPING TOWN CENTRE: BOUNDARIES AND DEVELOPMENT SITES

-  Goad Shopping Polygons
-  Town Centre Boundary
-  Development Opportunity Sites
-  Key Frontage



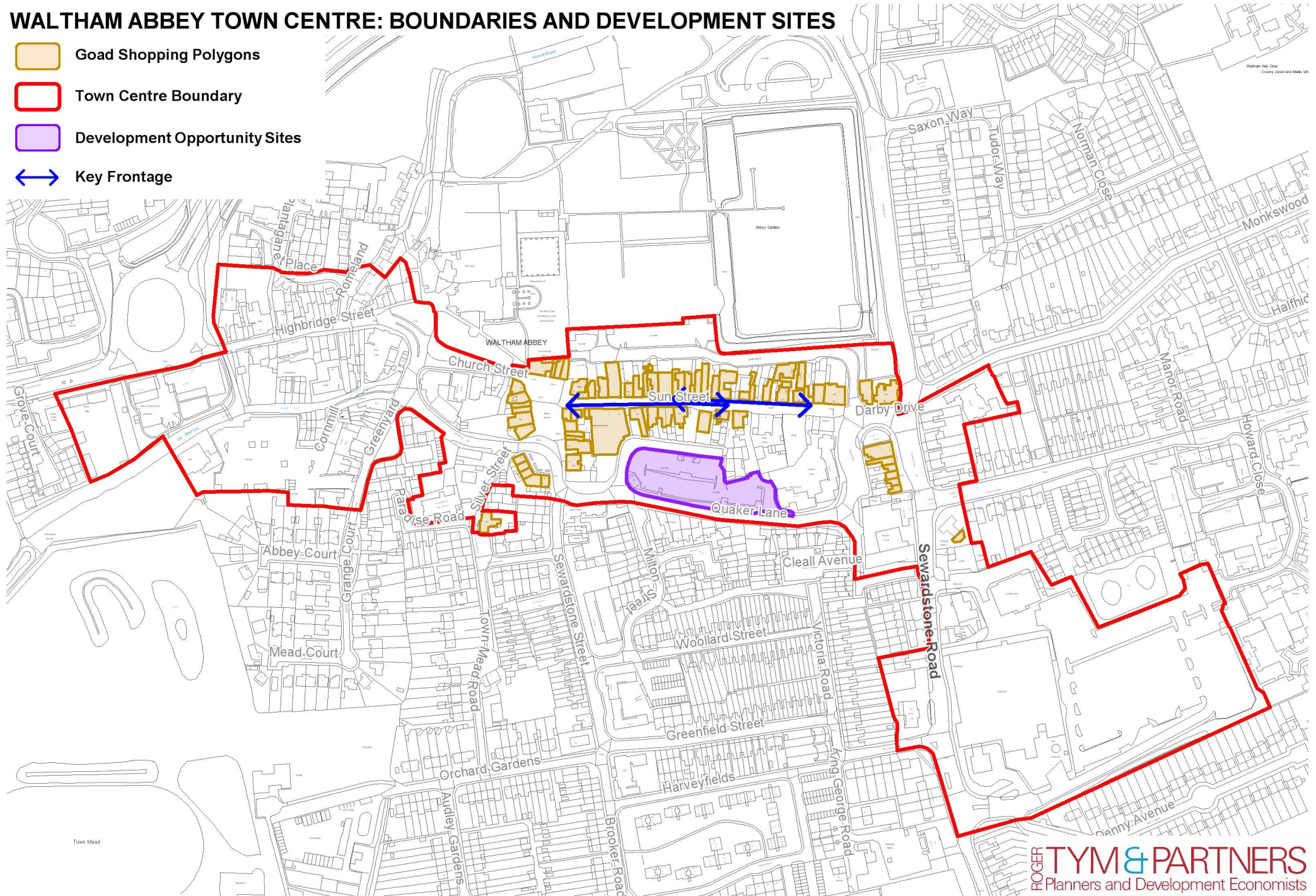
# LOUGHTON HIGH ROAD DEVELOPMENT OPPORTUNITY SITES

-  Unit Surveyed in Healthcheck
-  Town Centre Boundary
-  Development Opportunity Sites
-  Public Transport Terminal
-  Key Frontage



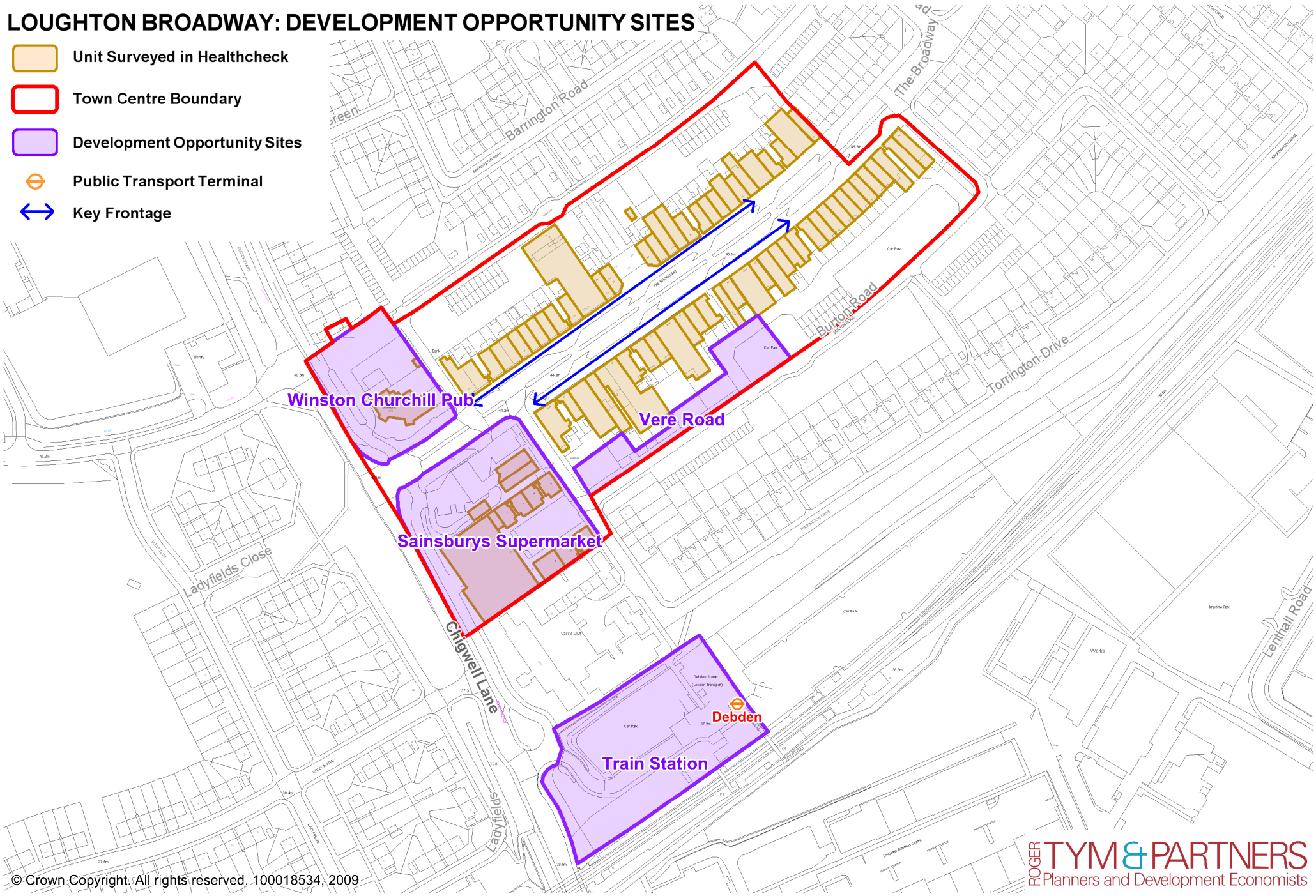
# WALTHAM ABBEY TOWN CENTRE: BOUNDARIES AND DEVELOPMENT SITES

-  Goad Shopping Polygons
-  Town Centre Boundary
-  Development Opportunity Sites
-  Key Frontage



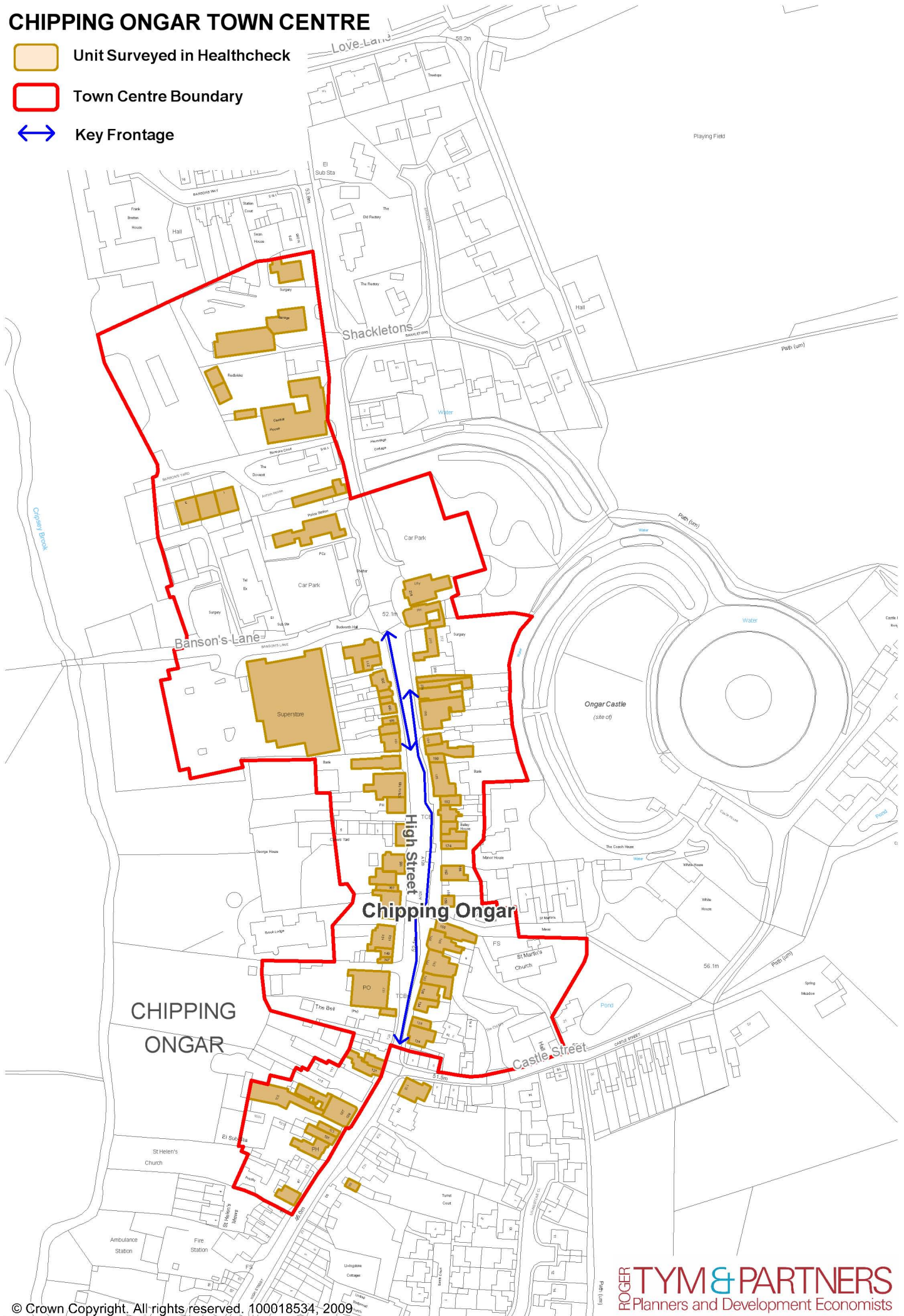
# LOUGHTON BROADWAY: DEVELOPMENT OPPORTUNITY SITES

-  Unit Surveyed in Healthcheck
-  Town Centre Boundary
-  Development Opportunity Sites
-  Public Transport Terminal
-  Key Frontage




# CHIPPING ONGAR TOWN CENTRE

-  Unit Surveyed in Healthcheck
-  Town Centre Boundary
-  Key Frontage



# BUCKHURST HILL TOWN CENTRE

-  Unit Surveyed in Healthcheck
-  Town Centre Boundary
-  Public Transport Terminal
-  Key Frontage

