



Report on Site Selection



Epping Forest District Council

Drawing No.
EFDC-S2-0013-Rev1

Date: September 2016

Scale: 1:22,500 @A3

Content

Residential Sites for Stage 2 Assessment in Chipping Ongar

Source: Esri, DigitalGlobe, GeoEye, Earthstar Geographics, CNES/Airbus DS, USDA, USGS, AEX, Getmapping, Aerogrid, IGN, IGP, swisstopo and the GIS User Community.

Legend

- Stage 2 Sites
- Parish Boundary



Site Suitability Assessment

Site Reference: SR-0051
Parish: Chipping Ongar
Settlement:
Size (ha): 12.54
Address: Land to south of A414 Chelmsford Road, Chipping Ongar, Essex

Primary use: Housing
SLAA notes: Agricultural field

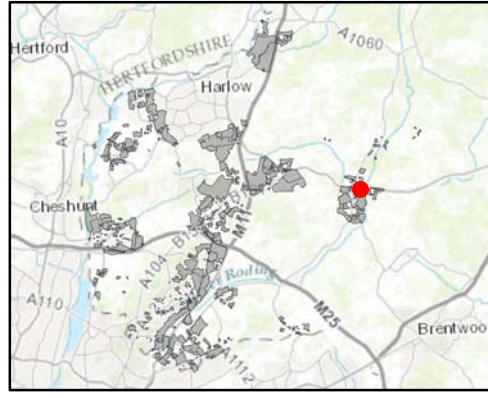
SLAA yield: 375 dwellings
SLAA source for baseline yield: Assumption based on 30 dph

SLAA site constraints: None

Site selection adjustment: None

Community feedback: Feedback was received on ONG-B which is within or near to this site. Refer to Appendix B1.4 for further details.

Dwellings: 375



Client
Epping Forest District Council
 Job Title
Epping Forest District Local Plan
 Drawing Status
Issue
 Drawing No **SR-0051** Issue **P1**
ARUP Epping Forest District Council
www.eppingforestcouncil.gov.uk

© Contains OS data © Crown copyright and database right (2016)
 Sources: Esri, HERE, DeLorme, Intermap, inclemens P Corp., GEBCO, USGS, FAO, NPS, NRCAN, GeoBase, IGN, Kadaster NL, Ordnance Survey, Esri Japan, METI, Esri China (Hong Kong), swisstopo, MapmyIndia, © OpenStreetMap contributors, and the GIS User Community
 Source: Esri, DigitalGlobe, GeoEye, Earthstar Geographics, CNES/Airbus DS, USDA, USGS, AEX, Geomatics, Aerogrid, IGN, IGP, swisstopo, and the GIS User Community

Criteria	Score	Qualitative Assessment
1.1 Impact on Internationally Protected Sites	0	Effects of allocating the site for the proposed use do not undermine conservation objectives (alone or in combination with other sites).
1.2 Impact on Nationally Protected sites	0	Based on the Impact Risk Zones there is no requirement to consult Natural England because the proposed development is unlikely to pose a risk to SSSI's.
1.3a Impact on Ancient Woodland	0	Site is not located within or adjacent to Ancient Woodland.
1.3b Impact on Ancient/Veteran Trees outside of Ancient Woodland	0	No Ancient or Veteran trees are located within the site.
1.4 Impact on Epping Forest Buffer Land	0	Site is unlikely to impact on Epping Forest Buffer Land.
1.5 Impact on BAP Priority Species or Habitats	0	No effect as features and species could be retained or due to distance of BAP priority habitats from site.
1.6 Impact on Local Wildlife Sites	0	Site has no effect as features and species could be retained or due to distance of local wildlife sites from site.
1.7 Flood risk	(++)	Site within Flood Zone 1.
1.8a Impact on heritage assets	0	Proposed site located within the setting of a heritage asset and effects can be mitigated.
1.8b Impact on archaeology	(-)	Existing evidence and/or a lack of previous disturbance indicates a high likelihood for the discovery of high quality archaeological assets on the site.
1.9 Impact of air quality	(-)	Site lies within an area which has been identified as being at risk of poor air quality, but it is likely that the risk could be mitigated or reduced.
2.1 Level of harm to Green Belt	(--)	Site is within Green Belt, where the level of harm caused by release of the land for development would be high or very high.
3.1 Distance to the nearest rail/tube station	(-)	Site is more than 4000m from the nearest rail or tube station.
3.2 Distance to nearest bus stop	0	Site between 400m and 1000m of a bus stop.
3.3 Distance to employment locations	(+)	Site is within 1600m of an employment site/location.
3.4 Distance to local amenities	0	Site is between 1000m and 4000m from nearest town, large village or small village.
3.5 Distance to nearest infant/primary school	0	Site is between 1000m and 4000m from the nearest infant/primary school.
3.4 Distance to local amenities	(-)	Site is more than 4000m from the nearest secondary school.
3.7 Distance to nearest GP surgery	0	Site is between 1000m and 4000m from the nearest GP surgery.
3.8 Access to Strategic Road Network		Not applicable.
4.1 Brownfield and Greenfield Land	(-)	Majority of the site is greenfield land adjacent to a settlement.
4.2 Impact on agricultural land	(--)	Development would involve the loss of the best and most versatile agricultural land (grades 1-3).
4.3 Capacity to improve access to open space	0	Development unlikely to involve the loss of public open space.
5.1 Landscape sensitivity	(--)	The site falls within an area of high landscape sensitivity - vulnerable to change and unable to absorb development without significant character change.
5.2 Settlement character sensitivity	0	Development is unlikely to have an effect on settlement character.
6.1 Topography constraints	(-)	Topographical constraints exist in the site but potential for mitigation.
6.2a Distance to gas and oil pipelines	0	Gas or oil pipelines do not pose any constraint to the site.
6.2b Distance to power lines	0	Power lines do not pose a constraint to the site.
6.3 Impact on Tree Preservation Order (TPO)	0	The intensity of site development would not be constrained by the presence of protected trees either on or adjacent to the site.
6.4 Access to site	(+)	Suitable access to site already exists.
6.5 Contamination constraints	0	No contamination issues identified on site to date.
6.6 Traffic impact	(-)	Low level congestion expected at peak times within the vicinity of the site.

Site Suitability Assessment

Site Reference: SR-0053
Parish: Chipping Ongar
Settlement:
Size (ha): 0.23
Address: Land East of Brentwood Road, Marden Ash.

Primary use: Housing
SLAA notes: Agricultural/unused plot

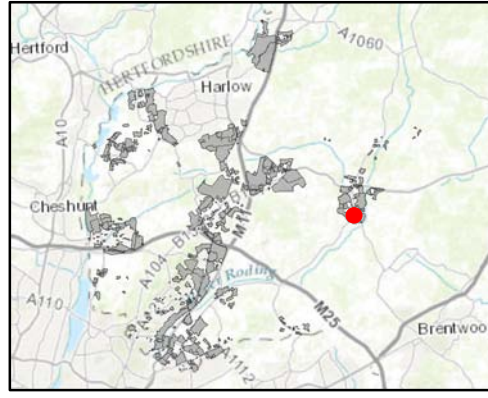
SLAA yield: 7 dwellings
SLAA source for baseline yield: Assumption based on 30 dph

SLAA site constraints: None

Site selection adjustment: None

Community feedback: Feedback was received on ONG-D which is within or near to this site. Refer to Appendix B1.4 for further details.

Dwellings: 7



Client
Epping Forest District Council
 Job Title
Epping Forest District Local Plan
 Drawing Status
Issue
 Drawing No **SR-0053** Issue **P1**
ARUP Epping Forest District Council
 www.eppingforestcouncil.gov.uk

© Contains OS data © Crown copyright and database right (2016)
 Sources: Esri, HERE, DeLorme, Intermap, inclemens P Corp., GEBCO, USGS, FAO, NPS, NRCAN, GeoBase, IGN, Kadaster NL, Ordnance Survey, Esri Japan, METI, Esri China (Hong Kong), swisstopo, MapmyIndia, © OpenStreetMap contributors, and the GIS User Community
 Source: Esri, DigitalGlobe, GeoEye, Earthstar Geographics, CNES/Airbus DS, USDA, USGS, AEX, Geomatics, Aerogrid, IGN, IGP, swisstopo, and the GIS User Community

Criteria	Score	Qualitative Assessment
1.1 Impact on Internationally Protected Sites	0	Effects of allocating the site for the proposed use do not undermine conservation objectives (alone or in combination with other sites).
1.2 Impact on Nationally Protected sites	0	Based on the Impact Risk Zones there is no requirement to consult Natural England because the proposed development is unlikely to pose a risk to SSSI's.
1.3a Impact on Ancient Woodland	0	Site is not located within or adjacent to Ancient Woodland.
1.3b Impact on Ancient/Veteran Trees outside of Ancient Woodland	0	No Ancient or Veteran trees are located within the site.
1.4 Impact on Epping Forest Buffer Land	0	Site is unlikely to impact on Epping Forest Buffer Land.
1.5 Impact on BAP Priority Species or Habitats	0	No effect as features and species could be retained or due to distance of BAP priority habitats from site.
1.6 Impact on Local Wildlife Sites	0	Site has no effect as features and species could be retained or due to distance of local wildlife sites from site.
1.7 Flood risk	(++)	Site within Flood Zone 1.
1.8a Impact on heritage assets	(+)	No effect likely on historic assets due to distance from site.
1.8b Impact on archaeology	(-)	Existing evidence and/or a lack of previous disturbance indicates a high likelihood for the discovery of high quality archaeological assets on the site.
1.9 Impact of air quality	(-)	Site lies within an area which has been identified as being at risk of poor air quality, but it is likely that the risk could be mitigated or reduced.
2.1 Level of harm to Green Belt	(-)	Site is within Green Belt, where the level of harm caused by release of the land for development would be very low, low or medium.
3.1 Distance to the nearest rail/tube station	(-)	Site is more than 4000m from the nearest rail or tube station.
3.2 Distance to nearest bus stop	(+)	Site is within 400m of a bus stop.
3.3 Distance to employment locations	(+)	Site is within 1600m of an employment site/location.
3.4 Distance to local amenities	0	Site is between 1000m and 4000m from nearest town, large village or small village.
3.5 Distance to nearest infant/primary school	0	Site is between 1000m and 4000m from the nearest infant/primary school.
3.4 Distance to local amenities	(-)	Site is more than 4000m from the nearest secondary school.
3.7 Distance to nearest GP surgery	0	Site is between 1000m and 4000m from the nearest GP surgery.
3.8 Access to Strategic Road Network		Not applicable.
4.1 Brownfield and Greenfield Land	(-)	Majority of the site is greenfield land adjacent to a settlement.
4.2 Impact on agricultural land	(--)	Development would involve the loss of the best and most versatile agricultural land (grades 1-3).
4.3 Capacity to improve access to open space	0	Development unlikely to involve the loss of public open space.
5.1 Landscape sensitivity	0	The site falls within an area of low landscape sensitivity - characteristics of the landscape are able to accommodate development without significant character change.
5.2 Settlement character sensitivity	0	Development is unlikely to have an effect on settlement character.
6.1 Topography constraints	0	No topography constraints are identified in the site.
6.2a Distance to gas and oil pipelines	0	Gas or oil pipelines do not pose any constraint to the site.
6.2b Distance to power lines	0	Power lines do not pose a constraint to the site.
6.3 Impact on Tree Preservation Order (TPO)	0	The intensity of site development would not be constrained by the presence of protected trees either on or adjacent to the site.
6.4 Access to site	(+)	Suitable access to site already exists.
6.5 Contamination constraints	0	No contamination issues identified on site to date.
6.6 Traffic impact		Site below the size threshold where it would be expected to affect congestion (e.g. employment site or housing site with capacity of <25 dwellings).

Site Suitability Assessment

Site Reference: SR-0055
Parish: Chipping Ongar
Settlement:
Size (ha): 1.04
Address: Land between A414 and High Ongar

Primary use: Housing
SLAA notes: Agricultural field

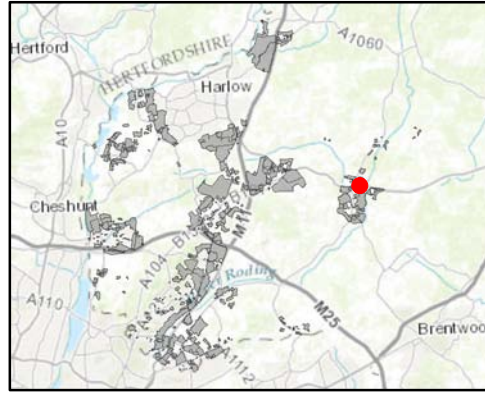
SLAA yield: 31 dwellings
SLAA source for baseline yield: Assumption based on 30 dph

SLAA site constraints: None

Site selection adjustment: None

Community feedback: Feedback was received on ONG-A which is within or near to this site. Refer to Appendix B1.4 for further details.

Dwellings: 31



Client
Epping Forest District Council
 Job Title
Epping Forest District Local Plan
 Drawing Status
Issue
 Drawing No **SR-0055** Issue **P1**
ARUP Epping Forest District Council
 www.eppingforestcouncil.gov.uk

© Contains OS data © Crown copyright and database right (2016)
 Sources: Esri, HERE, DeLorme, Intermap, inclemens P Corp., GEBCO, USGS, FAO, NPS, NRCAN, GeoBase, IGN, Kadaster NL, Ordnance Survey, Esri Japan, METI, Esri China (Hong Kong), swisstopo, MapmyIndia, © OpenStreetMap contributors, and the GIS User Community
 Source: Esri, DigitalGlobe, GeoEye, Earthstar Geographics, CNES/Airbus DS, USDA, USGS, AEX, Geomatics, Aerogrid, IGN, IGP, swisstopo, and the GIS User Community

Criteria	Score	Qualitative Assessment
1.1 Impact on Internationally Protected Sites	0	Effects of allocating the site for the proposed use do not undermine conservation objectives (alone or in combination with other sites).
1.2 Impact on Nationally Protected sites	0	Based on the Impact Risk Zones there is no requirement to consult Natural England because the proposed development is unlikely to pose a risk to SSSI's.
1.3a Impact on Ancient Woodland	0	Site is not located within or adjacent to Ancient Woodland.
1.3b Impact on Ancient/Veteran Trees outside of Ancient Woodland	0	No Ancient or Veteran trees are located within the site.
1.4 Impact on Epping Forest Buffer Land	0	Site is unlikely to impact on Epping Forest Buffer Land.
1.5 Impact on BAP Priority Species or Habitats	0	No effect as features and species could be retained or due to distance of BAP priority habitats from site.
1.6 Impact on Local Wildlife Sites	0	Site has no effect as features and species could be retained or due to distance of local wildlife sites from site.
1.7 Flood risk	(++)	Site within Flood Zone 1.
1.8a Impact on heritage assets	(+)	No effect likely on historic assets due to distance from site.
1.8b Impact on archaeology	(-)	Existing evidence and/or a lack of previous disturbance indicates a high likelihood for the discovery of high quality archaeological assets on the site.
1.9 Impact of air quality	(-)	Site lies within an area which has been identified as being at risk of poor air quality, but it is likely that the risk could be mitigated or reduced.
2.1 Level of harm to Green Belt	(--)	Site is within Green Belt, where the level of harm caused by release of the land for development would be high or very high.
3.1 Distance to the nearest rail/tube station	(-)	Site is more than 4000m from the nearest rail or tube station.
3.2 Distance to nearest bus stop	0	Site between 400m and 1000m of a bus stop.
3.3 Distance to employment locations	(+)	Site is within 1600m of an employment site/location.
3.4 Distance to local amenities	0	Site is between 1000m and 4000m from nearest town, large village or small village.
3.5 Distance to nearest infant/primary school	(+)	Site is less than 1000m from the nearest infant/primary school.
3.4 Distance to local amenities	(-)	Site is more than 4000m from the nearest secondary school.
3.7 Distance to nearest GP surgery	(+)	Site is less than 1000m from the nearest GP surgery.
3.8 Access to Strategic Road Network		Not applicable.
4.1 Brownfield and Greenfield Land	(--)	Majority of the site is greenfield land that is neither within nor adjacent to a settlement.
4.2 Impact on agricultural land	(--)	Development would involve the loss of the best and most versatile agricultural land (grades 1-3).
4.3 Capacity to improve access to open space	0	Development unlikely to involve the loss of public open space.
5.1 Landscape sensitivity	(--)	The site falls within an area of high landscape sensitivity - vulnerable to change and unable to absorb development without significant character change.
5.2 Settlement character sensitivity	0	Development is unlikely to have an effect on settlement character.
6.1 Topography constraints	(-)	Topographical constraints exist in the site but potential for mitigation.
6.2a Distance to gas and oil pipelines	0	Gas or oil pipelines do not pose any constraint to the site.
6.2b Distance to power lines	0	Power lines do not pose a constraint to the site.
6.3 Impact on Tree Preservation Order (TPO)	0	The intensity of site development would not be constrained by the presence of protected trees either on or adjacent to the site.
6.4 Access to site	(+)	Suitable access to site already exists.
6.5 Contamination constraints	0	No contamination issues identified on site to date.
6.6 Traffic impact	(-)	Low level congestion expected at peak times within the vicinity of the site.

Site Suitability Assessment

Site Reference: SR-0067i
Parish: Chipping Ongar
Settlement:
Size (ha): 21.81
Address: Land to the west of Chipping Ongar

Primary use: Housing
SLAA notes: Land to West of Chipping Ongar. Agriculture

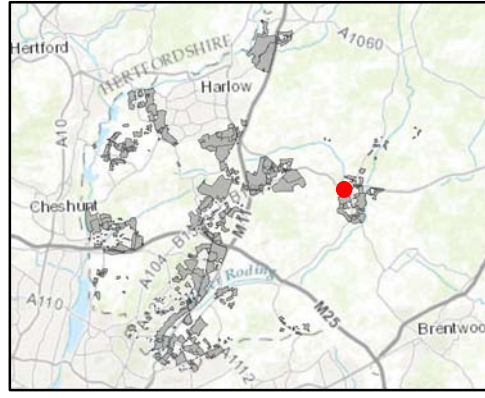
SLAA yield: 2,162 dwellings
SLAA source for baseline yield: Assumption based on 30 dph

SLAA site constraints: Flood Risk reducing developable area.

Site selection adjustment: Site split into three parcels as per Call for Sites submission. Yield based on 30 dph, reduced by 30% due to flood risk.

Community feedback: Feedback was received on ONG-F which is within or near to this site. Refer to Appendix B1.4 for further details.

Dwellings: 458



Client
Epping Forest District Council
 Job Title
Epping Forest District Local Plan
 Drawing Status

Issue
 Drawing No **SR-0067i** Issue **P1**

ARUP **Epping Forest District Council**
www.eppingforestcouncil.gov.uk

© Contains OS data © Crown copyright and database right (2016)
 Sources: Esri, HERE, DeLorme, Intermap, inclemens P Corp., GEBCO, USGS, FAO, NPS, NRCAN, GeoBase, IGN, Kadaster NL, Ordnance Survey, Esri Japan, METI, Esri China (Hong Kong), swisstopo, MapmyIndia, © OpenStreetMap contributors, and the GIS User Community
 Source: Esri, DigitalGlobe, GeoEye, Earthstar Geographics, CNES/Airbus DS, USDA, USGS, AEX, Geomatics, Aergrid, IGN, IGP, swisstopo, and the GIS User Community



Criteria	Score	Qualitative Assessment
1.1 Impact on Internationally Protected Sites	0	Effects of allocating the site for the proposed use do not undermine conservation objectives (alone or in combination with other sites).
1.2 Impact on Nationally Protected sites	0	Based on the Impact Risk Zones there is no requirement to consult Natural England because the proposed development is unlikely to pose a risk to SSSI's.
1.3a Impact on Ancient Woodland	0	Site is not located within or adjacent to Ancient Woodland.
1.3b Impact on Ancient/Veteran Trees outside of Ancient Woodland	(-)	Site contains Ancient and/or Veteran trees but at a sufficiently low density across the site that removal could be largely avoided or possible impacts could be mitigated.
1.4 Impact on Epping Forest Buffer Land	0	Site is unlikely to impact on Epping Forest Buffer Land.
1.5 Impact on BAP Priority Species or Habitats	0	No effect as features and species could be retained or due to distance of BAP priority habitats from site.
1.6 Impact on Local Wildlife Sites	0	Site has no effect as features and species could be retained or due to distance of local wildlife sites from site.
1.7 Flood risk	(-)	Site within Flood Zone 3a where exception test required.
1.8a Impact on heritage assets	(-)	Proposed site located within a Conservation Area or adjacent to a Listed Building or other heritage asset and effects can be mitigated.
1.8b Impact on archaeology	(-)	Existing evidence and/or a lack of previous disturbance indicates a high likelihood for the discovery of high quality archaeological assets on the site.
1.9 Impact of air quality	(-)	Site lies within an area which has been identified as being at risk of poor air quality, but it is likely that the risk could be mitigated or reduced.
2.1 Level of harm to Green Belt	(--)	Site is within Green Belt, where the level of harm caused by release of the land for development would be high or very high.
3.1 Distance to the nearest rail/tube station	(-)	Site is more than 4000m from the nearest rail or tube station.
3.2 Distance to nearest bus stop	(+)	Site is within 400m of a bus stop.
3.3 Distance to employment locations	(+)	Site is within 1600m of an employment site/location.
3.4 Distance to local amenities	0	Site is between 1000m and 4000m from nearest town, large village or small village.
3.5 Distance to nearest infant/primary school	0	Site is between 1000m and 4000m from the nearest infant/primary school.
3.4 Distance to local amenities	(-)	Site is more than 4000m from the nearest secondary school.
3.7 Distance to nearest GP surgery	(+)	Site is less than 1000m from the nearest GP surgery.
3.8 Access to Strategic Road Network		Not applicable.
4.1 Brownfield and Greenfield Land	(-)	Majority of the site is greenfield land adjacent to a settlement.
4.2 Impact on agricultural land	(--)	Development would involve the loss of the best and most versatile agricultural land (grades 1-3).
4.3 Capacity to improve access to open space	(-)	Development may involve the loss of public open space but there are opportunities for on-site off-setting or mitigation.
5.1 Landscape sensitivity	(--)	The site falls within an area of high landscape sensitivity - vulnerable to change and unable to absorb development without significant character change.
5.2 Settlement character sensitivity	(-)	Development could detract from the existing settlement character.
6.1 Topography constraints	(-)	Topographical constraints exist in the site but potential for mitigation.
6.2a Distance to gas and oil pipelines	0	Gas or oil pipelines do not pose any constraint to the site.
6.2b Distance to power lines	0	Power lines do not pose a constraint to the site.
6.3 Impact on Tree Preservation Order (TPO)	0	The intensity of site development would not be constrained by the presence of protected trees either on or adjacent to the site.
6.4 Access to site	(+)	Suitable access to site already exists.
6.5 Contamination constraints	(-)	Potential contamination on site, which could be mitigated.
6.6 Traffic impact	0	Area around the site expected to be uncongested at peak time, or site below the site size threshold where it would be expected to affect congestion.

Site Suitability Assessment

Site Reference: SR-0067iiA
Parish: Chipping Ongar
Settlement:
Size (ha): 42.53
Address: Land to the west of Chipping Ongar

Primary use: Housing
SLAA notes: Land to West of Chipping Ongar. Agriculture

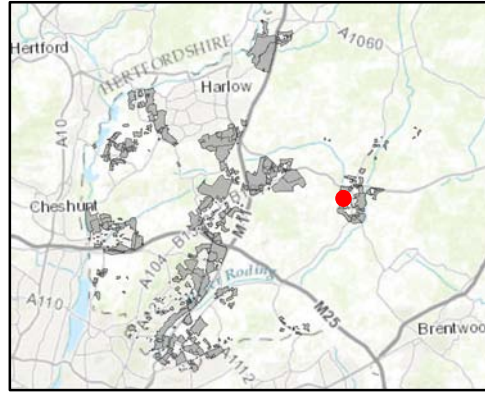
SLAA yield: 2,162 dwellings
SLAA source for baseline yield: Assumption based on 30 dph

SLAA site constraints: Flood Risk reducing developable area.

Site selection adjustment: Site split into three parcels as per Call for Sites submission. Based on 30 dph, reduced by 20% due to flood risk.

Community feedback: Feedback was received on ONG-F which is within or near to this site. Refer to Appendix B1.4 for further details.

Dwellings: 1021



Client
Epping Forest District Council

Job Title
Epping Forest District Local Plan

Drawing Status

Issue
 Drawing No: **SR-0067iiA** Issue: **P1**

ARUP **Epping Forest District Council**
www.eppingforestcouncil.gov.uk

© Contains OS data © Crown copyright and database right (2016). Sources: Esri, HERE, DeLorme, Intermap, Incormaps P Corp., GEBCO, USGS, FAO, NPS, NRCAN, GeoBase, IGN, Kadaster NL, Ordnance Survey, Esri Japan, METI, Esri China (Hong Kong), Swisstopo, MapmyIndia, © OpenStreetMap contributors, and the GIS User Community. Source: Esri, DigitalGlobe, GeoEye, Earthstar Geographics, CNES/Airbus DS, USDA, USGS, AEX, Getmapping, Aerogrid, IGN, IGP, Swisstopo, and the GIS User Community



Criteria	Score	Qualitative Assessment
1.1 Impact on Internationally Protected Sites	0	Effects of allocating the site for the proposed use do not undermine conservation objectives (alone or in combination with other sites).
1.2 Impact on Nationally Protected sites	0	Based on the Impact Risk Zones there is no requirement to consult Natural England because the proposed development is unlikely to pose a risk to SSSI's.
1.3a Impact on Ancient Woodland	0	Site is not located within or adjacent to Ancient Woodland.
1.3b Impact on Ancient/Veteran Trees outside of Ancient Woodland	(-)	Site contains Ancient and/or Veteran trees but at a sufficiently low density across the site that removal could be largely avoided or possible impacts could be mitigated.
1.4 Impact on Epping Forest Buffer Land	0	Site is unlikely to impact on Epping Forest Buffer Land.
1.5 Impact on BAP Priority Species or Habitats	(-)	Features and species in the site may not be retained in their entirety but effects can be mitigated.
1.6 Impact on Local Wildlife Sites	(-)	Features and species in the site may not be retained in their entirety but effects can be mitigated.
1.7 Flood risk	(+)	Site within Flood Zone 2 and exception test not required.
1.8a Impact on heritage assets	(--)	Site would result in loss of a heritage asset or significant impact that cannot be mitigated.
1.8b Impact on archaeology	(-)	Existing evidence and/or a lack of previous disturbance indicates a high likelihood for the discovery of high quality archaeological assets on the site.
1.9 Impact of air quality	0	Site lies outside of areas identified as being at risk of poor air quality.
2.1 Level of harm to Green Belt	(--)	Site is within Green Belt, where the level of harm caused by release of the land for development would be high or very high.
3.1 Distance to the nearest rail/tube station	(-)	Site is more than 4000m from the nearest rail or tube station.
3.2 Distance to nearest bus stop	0	Site between 400m and 1000m of a bus stop.
3.3 Distance to employment locations	(+)	Site is within 1600m of an employment site/location.
3.4 Distance to local amenities	0	Site is between 1000m and 4000m from nearest town, large village or small village.
3.5 Distance to nearest infant/primary school	0	Site is between 1000m and 4000m from the nearest infant/primary school.
3.6 Distance to local amenities	(-)	Site is more than 4000m from the nearest secondary school.
3.7 Distance to nearest GP surgery	0	Site is between 1000m and 4000m from the nearest GP surgery.
3.8 Access to Strategic Road Network		Not applicable.
4.1 Brownfield and Greenfield Land	(-)	Majority of the site is greenfield land adjacent to a settlement.
4.2 Impact on agricultural land	(--)	Development would involve the loss of the best and most versatile agricultural land (grades 1-3).
4.3 Capacity to improve access to open space	0	Development unlikely to involve the loss of public open space.
5.1 Landscape sensitivity	(--)	The site falls within an area of high landscape sensitivity - vulnerable to change and unable to absorb development without significant character change.
5.2 Settlement character sensitivity	(-)	Development could detract from the existing settlement character.
6.1 Topography constraints	(-)	Topographical constraints exist in the site but potential for mitigation.
6.2a Distance to gas and oil pipelines	0	Gas or oil pipelines do not pose any constraint to the site.
6.2b Distance to power lines	0	Power lines do not pose a constraint to the site.
6.3 Impact on Tree Preservation Order (TPO)	0	The intensity of site development would not be constrained by the presence of protected trees either on or adjacent to the site.
6.4 Access to site	(+)	Suitable access to site already exists.
6.5 Contamination constraints	(-)	Potential contamination on site, which could be mitigated.
6.6 Traffic impact	0	Area around the site expected to be uncongested at peak time, or site below the site size threshold where it would be expected to affect congestion.

Site Suitability Assessment

Site Reference: SR-0067iiB
Parish: Chipping Ongar
Settlement:
Size (ha): 7.66
Address: Land to the west of Chipping Ongar

Primary use: Housing
SLAA notes: Land to West of Chipping Ongar. Agriculture

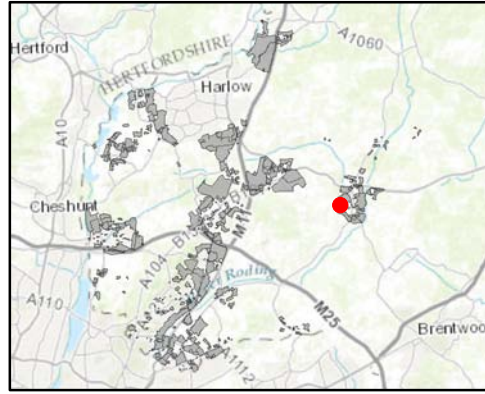
SLAA yield: 2,162 dwellings
SLAA source for baseline yield: Assumption based on 30 dph

SLAA site constraints: None

Site selection adjustment: Site split into three parcels as per Call for Sites submission. Based on 30 dph.

Community feedback: Feedback was received on ONG-F which is within or near to this site. Refer to Appendix B1.4 for further details.

Dwellings: 230



Client
Epping Forest District Council
 Job Title
Epping Forest District Local Plan
 Drawing Status
Issue
 Drawing No **SR-0067iiB** Issue **P1**
ARUP **Epping Forest District Council**
www.eppingforestcouncil.gov.uk

© Contains OS data © Crown copyright and database right (2016)
 Sources: Esri, HERE, DeLorme, Intermap, inclemens P Corp., GEBCO, USGS, FAO, NPS, NRCAN, GeoBase, IGN, Kadaster NL, Ordnance Survey, Esri Japan, METI, Esri China (Hong Kong), swisstopo, MapmyIndia, © OpenStreetMap contributors, and the GIS User Community
 Source: Esri, DigitalGlobe, GeoEye, Earthstar Geographics, CNES/Airbus DS, USDA, USGS, AEX, Getmapping, Aerogrid, IGN, IGP, swisstopo, and the GIS User Community



Criteria	Score	Qualitative Assessment
1.1 Impact on Internationally Protected Sites	0	Effects of allocating the site for the proposed use do not undermine conservation objectives (alone or in combination with other sites).
1.2 Impact on Nationally Protected sites	0	Based on the Impact Risk Zones there is no requirement to consult Natural England because the proposed development is unlikely to pose a risk to SSSI's.
1.3a Impact on Ancient Woodland	0	Site is not located within or adjacent to Ancient Woodland.
1.3b Impact on Ancient/Veteran Trees outside of Ancient Woodland	(-)	Site contains Ancient and/or Veteran trees but at a sufficiently low density across the site that removal could be largely avoided or possible impacts could be mitigated.
1.4 Impact on Epping Forest Buffer Land	0	Site is unlikely to impact on Epping Forest Buffer Land.
1.5 Impact on BAP Priority Species or Habitats	0	No effect as features and species could be retained or due to distance of BAP priority habitats from site.
1.6 Impact on Local Wildlife Sites	0	Site has no effect as features and species could be retained or due to distance of local wildlife sites from site.
1.7 Flood risk	(++)	Site within Flood Zone 1.
1.8a Impact on heritage assets	0	Proposed site located within the setting of a heritage asset and effects can be mitigated.
1.8b Impact on archaeology	(-)	Existing evidence and/or a lack of previous disturbance indicates a high likelihood for the discovery of high quality archaeological assets on the site.
1.9 Impact of air quality	0	Site lies outside of areas identified as being at risk of poor air quality.
2.1 Level of harm to Green Belt	(-)	Site is within Green Belt, where the level of harm caused by release of the land for development would be very low, low or medium.
3.1 Distance to the nearest rail/tube station	(-)	Site is more than 4000m from the nearest rail or tube station.
3.2 Distance to nearest bus stop	0	Site between 400m and 1000m of a bus stop.
3.3 Distance to employment locations	(+)	Site is within 1600m of an employment site/location.
3.4 Distance to local amenities	0	Site is between 1000m and 4000m from nearest town, large village or small village.
3.5 Distance to nearest infant/primary school	(+)	Site is less than 1000m from the nearest infant/primary school.
3.4 Distance to local amenities	(-)	Site is more than 4000m from the nearest secondary school.
3.7 Distance to nearest GP surgery	0	Site is between 1000m and 4000m from the nearest GP surgery.
3.8 Access to Strategic Road Network		Not applicable.
4.1 Brownfield and Greenfield Land	(--)	Majority of the site is greenfield land that is neither within nor adjacent to a settlement.
4.2 Impact on agricultural land	(--)	Development would involve the loss of the best and most versatile agricultural land (grades 1-3).
4.3 Capacity to improve access to open space	0	Development unlikely to involve the loss of public open space.
5.1 Landscape sensitivity	(-)	The site falls within an area of medium landscape sensitivity - characteristics of the landscape are resilient to change and able to absorb development without significant character change.
5.2 Settlement character sensitivity	(-)	Development could detract from the existing settlement character.
6.1 Topography constraints	(-)	Topographical constraints exist in the site but potential for mitigation.
6.2a Distance to gas and oil pipelines	0	Gas or oil pipelines do not pose any constraint to the site.
6.2b Distance to power lines	0	Power lines do not pose a constraint to the site.
6.3 Impact on Tree Preservation Order (TPO)	0	The intensity of site development would not be constrained by the presence of protected trees either on or adjacent to the site.
6.4 Access to site	(+)	Suitable access to site already exists.
6.5 Contamination constraints	0	No contamination issues identified on site to date.
6.6 Traffic impact	0	Area around the site expected to be uncongested at peak time, or site below the site size threshold where it would be expected to affect congestion.

Site Suitability Assessment

Site Reference: SR-0090
Parish: Chipping Ongar
Settlement:
Size (ha): 3.66
Address: Land to east of Longfields, Chipping Ongar

Primary use: Housing
SLAA notes: Agricultural field

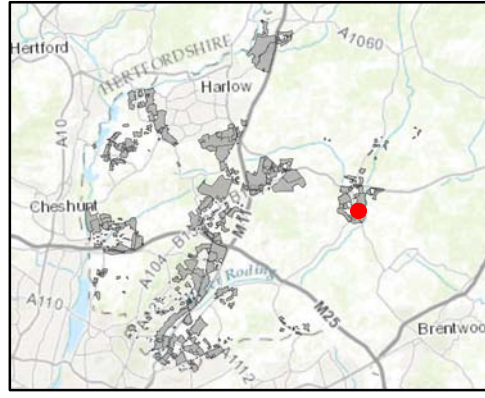
SLAA yield: 114 dwellings
SLAA source for baseline yield: Assumption based on 30 dph

SLAA site constraints: None

Site selection adjustment: None

Community feedback: Feedback was received on ONG-D which is within or near to this site. Refer to Appendix B1.4 for further details.

Dwellings: 114



Client
Epping Forest District Council
 Job Title
Epping Forest District Local Plan
 Drawing Status
 Issue
 Drawing No **SR-0090** Issue **P1**
ARUP Epping Forest District Council
 www.eppingforestcouncil.gov.uk

© Contains OS data © Crown copyright and database right (2016)
 Sources: Esri, HERE, DeLorme, Intermap, inclemens P Corp., GEBCO, USGS, FAO, NPS, NRCAN, GeoBase, IGN, Kadaster NL, Ordnance Survey, Esri Japan, METI, Esri China (Hong Kong), swisstopo, MapmyIndia, © OpenStreetMap contributors, and the GIS User Community
 Source: Esri, DigitalGlobe, GeoEye, Earthstar Geographics, CNES/Airbus DS, USDA, USGS, AEX, Geomatics, Aerogrid, IGN, IGP, swisstopo, and the GIS User Community



Criteria	Score	Qualitative Assessment
1.1 Impact on Internationally Protected Sites	0	Effects of allocating the site for the proposed use do not undermine conservation objectives (alone or in combination with other sites).
1.2 Impact on Nationally Protected sites	0	Based on the Impact Risk Zones there is no requirement to consult Natural England because the proposed development is unlikely to pose a risk to SSSI's.
1.3a Impact on Ancient Woodland	0	Site is not located within or adjacent to Ancient Woodland.
1.3b Impact on Ancient/Veteran Trees outside of Ancient Woodland	(-)	Site contains Ancient and/or Veteran trees but at a sufficiently low density across the site that removal could be largely avoided or possible impacts could be mitigated. There is 1 Ancient tree directly affected by the site. The tree is located in the centre of the site and may be affected by development. Impacts may be mitigated by considered masterplanning or transposition.
1.4 Impact on Epping Forest Buffer Land	0	Site is unlikely to impact on Epping Forest Buffer Land.
1.5 Impact on BAP Priority Species or Habitats	0	No effect as features and species could be retained or due to distance of BAP priority habitats from site. The site is wholly within the buffer zone for a Coastal Floodplain Grazing Marsh habitat. The site may indirectly affect the habitat, but mitigation can be implemented to address this.
1.6 Impact on Local Wildlife Sites	0	Site has no effect as features and species could be retained or due to distance of local wildlife sites from site.
1.7 Flood risk	(++)	Site within Flood Zone 1. Majority of the site is in Flood Zone 1. Higher Flood Risk Zone 2 affects an insignificant proportion of the north-east of the site and can be avoided through site layout.
1.8a Impact on heritage assets	0	Proposed site located within the setting of a heritage asset and effects can be mitigated.
1.8b Impact on archaeology	(-)	Existing evidence and/or a lack of previous disturbance indicates a high likelihood for the discovery of high quality archaeological assets on the site.
1.9 Impact of air quality	0	Site lies outside of areas identified as being at risk of poor air quality.
2.1 Level of harm to Green Belt	(--)	Site is within Green Belt, where the level of harm caused by release of the land for development would be high or very high.
3.1 Distance to the nearest rail/tube station	(-)	Site is more than 4000m from the nearest rail or tube station.
3.2 Distance to nearest bus stop	0	Site between 400m and 1000m of a bus stop.
3.3 Distance to employment locations	(+)	Site is within 1600m of an employment site/location.
3.4 Distance to local amenities	0	Site is between 1000m and 4000m from nearest town, large village or small village.
3.5 Distance to nearest infant/primary school	0	Site is between 1000m and 4000m from the nearest infant/primary school.
3.4 Distance to local amenities	(-)	Site is more than 4000m from the nearest secondary school.
3.7 Distance to nearest GP surgery	0	Site is between 1000m and 4000m from the nearest GP surgery.
3.8 Access to Strategic Road Network		Not applicable.
4.1 Brownfield and Greenfield Land	(-)	Majority of the site is greenfield land adjacent to a settlement. 100% greenfield site, adjacent to an existing settlement (Chipping Ongar).
4.2 Impact on agricultural land	(--)	Development would involve the loss of the best and most versatile agricultural land (grades 1-3).
4.3 Capacity to improve access to open space	0	Development unlikely to involve the loss of public open space. No public open space is located in the site area. Development will not involve the loss of public open space.
5.1 Landscape sensitivity	(--)	The site falls within an area of high landscape sensitivity - vulnerable to change and unable to absorb development without significant character change.
5.2 Settlement character sensitivity	0	Development is unlikely to have an effect on settlement character. Low density development is proposed which reflects the character of the area. Therefore, development is not likely to have an impact on the character of the area.
6.1 Topography constraints	(-)	Topographical constraints exist in the site but potential for mitigation.
6.2a Distance to gas and oil pipelines	0	Gas or oil pipelines do not pose any constraint to the site.
6.2b Distance to power lines	0	Power lines do not pose a constraint to the site.
6.3 Impact on Tree Preservation Order (TPO)	0	The intensity of site development would not be constrained by the presence of protected trees either on or adjacent to the site.
6.4 Access to site	(+)	Suitable access to site already exists. Access is sufficient.
6.5 Contamination constraints	0	No contamination issues identified on site to date. No potential contamination identified.
6.6 Traffic impact	0	Area around the site expected to be uncongested at peak time, or site below the site size threshold where it would be expected to affect congestion.

Site Suitability Assessment

Site Reference: SR-0102
Parish: Chipping Ongar
Settlement:
Size (ha): 0.8
Address: Land to the south and west (rear) of Nos 57a and 57b Fyfield Road, Chipping Ongar
Primary use: Housing
SLAA notes: Small area of scrub/woodland

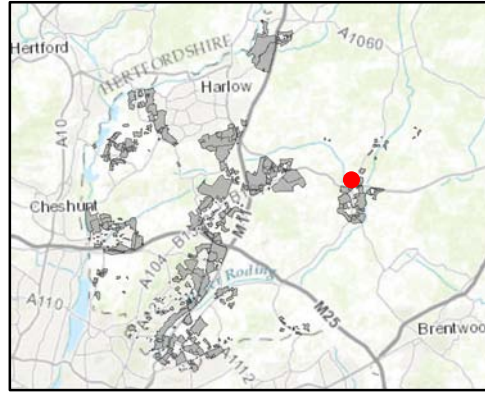
SLAA yield: 24 dwellings
SLAA source for baseline yield: Assumption based on 30 dph

SLAA site constraints: Access to site is significantly constrained, reducing capacity on site to a smaller development of 8-10 homes

Site selection adjustment: None

Community feedback: The Council did not consult on a growth location which covers or is near to this site.

Dwellings: 8



Client
Epping Forest District Council
 Job Title
Epping Forest District Local Plan
 Drawing Status
 Issue
 Drawing No **SR-0102** Issue **P1**
ARUP Epping Forest District Council
www.eppingforestcouncil.gov.uk

© Contains OS data © Crown copyright and database right (2016)
 Sources: Esri, HERE, DeLorme, Intermap, incormars P Corp., GEBCO, USGS, FAO, NPS, NRCAN, GeoBase, IGN, Kadaster NL, Ordnance Survey, Esri Japan, METI, Esri China (Hong Kong), swisstopo, MapmyIndia, © OpenStreetMap contributors, and the GIS User Community
 Source: Esri, DigitalGlobe, GeoEye, Earthstar Geographics, CNES/Airbus DS, USDA, USGS, AEX, Getmapping, Aerogrid, IGN, IGP, swisstopo, and the GIS User Community



Criteria	Score	Qualitative Assessment	
1.1 Impact on Internationally Protected Sites	0	Effects of allocating the site for the proposed use do not undermine conservation objectives (alone or in combination with other sites).	
1.2 Impact on Nationally Protected sites	0	Based on the Impact Risk Zones there is no requirement to consult Natural England because the proposed development is unlikely to pose a risk to SSSI's.	
1.3a Impact on Ancient Woodland	0	Site is not located within or adjacent to Ancient Woodland.	
1.3b Impact on Ancient/Veteran Trees outside of Ancient Woodland	0	No Ancient or Veteran trees are located within the site.	
1.4 Impact on Epping Forest Buffer Land	0	Site is unlikely to impact on Epping Forest Buffer Land.	
1.5 Impact on BAP Priority Species or Habitats	0	No effect as features and species could be retained or due to distance of BAP priority habitats from site.	
1.6 Impact on Local Wildlife Sites	0	Site has no effect as features and species could be retained or due to distance of local wildlife sites from site.	
1.7 Flood risk	(++)	Site within Flood Zone 1.	
1.8a Impact on heritage assets	(+)	No effect likely on historic assets due to distance from site.	
1.8b Impact on archaeology	(-)	Existing evidence and/or a lack of previous disturbance indicates a high likelihood for the discovery of high quality archaeological assets on the site.	
1.9 Impact of air quality	0	Site lies outside of areas identified as being at risk of poor air quality.	
2.1 Level of harm to Green Belt	(-)	Site is within Green Belt, where the level of harm caused by release of the land for development would be very low, low or medium.	
3.1 Distance to the nearest rail/tube station	(-)	Site is more than 4000m from the nearest rail or tube station.	
3.2 Distance to nearest bus stop	(+)	Site is within 400m of a bus stop.	
3.3 Distance to employment locations	(+)	Site is within 1600m of an employment site/location.	
3.4 Distance to local amenities	0	Site is between 1000m and 4000m from nearest town, large village or small village.	
3.5 Distance to nearest infant/primary school	0	Site is between 1000m and 4000m from the nearest infant/primary school.	
3.4 Distance to local amenities	(-)	Site is more than 4000m from the nearest secondary school.	
3.7 Distance to nearest GP surgery	(+)	Site is less than 1000m from the nearest GP surgery.	
3.8 Access to Strategic Road Network		Not applicable.	
4.1 Brownfield and Greenfield Land	(-)	Majority of the site is greenfield land adjacent to a settlement.	100% greenfield site, adjacent to an existing settlement (Chipping Ongar).
4.2 Impact on agricultural land	(--)	Development would involve the loss of the best and most versatile agricultural land (grades 1-3).	
4.3 Capacity to improve access to open space	0	Development unlikely to involve the loss of public open space.	No public open space is located in the site area. Development will not involve the loss of public open space.
5.1 Landscape sensitivity	0	The site falls within an area of low landscape sensitivity - characteristics of the landscape are able to accommodate development without significant character change.	The relevant site character context is urban and development is unlikely to adversely affect the wider landscape character.
5.2 Settlement character sensitivity	(-)	Development could detract from the existing settlement character.	Site is a green land with dense vegetation. Therefore, development has the potential to adversely affect the character of the area.
6.1 Topography constraints	(-)	Topographical constraints exist in the site but potential for mitigation.	
6.2a Distance to gas and oil pipelines	0	Gas or oil pipelines do not pose any constraint to the site.	
6.2b Distance to power lines	0	Power lines do not pose a constraint to the site.	
6.3 Impact on Tree Preservation Order (TPO)	0	The intensity of site development would not be constrained by the presence of protected trees either on or adjacent to the site.	
6.4 Access to site	0	Access to the site can be created within landholding adjacent to the highway.	Although the SLAA identified access as a possible constraint, following further consideration it was judged that access could be provided from Fyfield Road.
6.5 Contamination constraints	(-)	Potential contamination on site, which could be mitigated.	Potential contamination (Hospital). Potential adverse impact that could be mitigated.
6.6 Traffic impact		Site below the size threshold where it would be expected to affect congestion (e.g. employment site or housing site with capacity of <25 dwellings).	

Site Suitability Assessment

Site Reference: SR-0112
Parish: Chipping Ongar
Settlement:
Size (ha): 31.3
Address: Land to the west of Stanford Rivers Road, Chipping Ongar

Primary use: Housing
SLAA notes: Agricultural fields

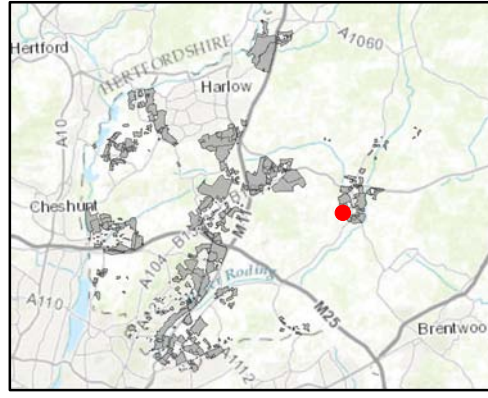
SLAA yield: 765 dwellings and 25,500 sqm commercial
SLAA source for baseline yield: Assumption based on 80:20 housing to employment 30 dph and 0.4 plot ratio for commercial



SLAA site constraints: None

Site selection adjustment: None

Community feedback: Feedback was received on ONG-E which is within or near to this site. Refer to Appendix B1.4 for further details.

Dwellings: 765



Client
Epping Forest District Council
 Job Title
Epping Forest District Local Plan
 Drawing Status
Issue
 Drawing No **SR-0112** Issue **P1**
 
© Contains OS data © Crown copyright and database right (2016). Sources: Esri, HERE, DeLorme, Intermap, inclemens P Corp., GEBCO, USGS, FAO, NPS, NRCAN, GeoBase, IGN, Kadaster NL, Ordnance Survey, Esri Japan, METI, Esri China (Hong Kong), swisstopo, MapmyIndia, © OpenStreetMap contributors, and the GIS User Community
 Source: Esri, DigitalGlobe, GeoEye, Earthstar Geographics, CNES/Airbus DS, USDA, USGS, AEX, Geomatics, Aerogrid, IGN, IGP, swisstopo, and the GIS User Community

Criteria	Score	Qualitative Assessment
1.1 Impact on Internationally Protected Sites	0	Effects of allocating the site for the proposed use do not undermine conservation objectives (alone or in combination with other sites).
1.2 Impact on Nationally Protected sites	0	Based on the Impact Risk Zones there is no requirement to consult Natural England because the proposed development is unlikely to pose a risk to SSSI's.
1.3a Impact on Ancient Woodland	0	Site is not located within or adjacent to Ancient Woodland.
1.3b Impact on Ancient/Veteran Trees outside of Ancient Woodland	(-)	Site contains Ancient and/or Veteran trees but at a sufficiently low density across the site that removal could be largely avoided or possible impacts could be mitigated. There are 4 Ancient trees directly affected by the site. The trees at the edges of the site. Impacts to the Ancient trees may be mitigated due to the low density and by considered masterplanning or transposition.
1.4 Impact on Epping Forest Buffer Land	0	Site is unlikely to impact on Epping Forest Buffer Land.
1.5 Impact on BAP Priority Species or Habitats	(-)	Features and species in the site may not be retained in their entirety but effects can be mitigated. The site encompasses the whole of a Wood Pasture and Parkland priority habitat. The site is likely to directly affect the habitat, but effects may be mitigable.
1.6 Impact on Local Wildlife Sites	0	Site has no effect as features and species could be retained or due to distance of local wildlife sites from site. The site is adjacent to the Kettlebury Spring LWS. The site is unlikely to affect the features and species of this LWS
1.7 Flood risk	(++)	Site within Flood Zone 1.
1.8a Impact on heritage assets	0	Proposed site located within the setting of a heritage asset and effects can be mitigated.
1.8b Impact on archaeology	(-)	Existing evidence and/or a lack of previous disturbance indicates a high likelihood for the discovery of high quality archaeological assets on the site.
1.9 Impact of air quality	(-)	Site lies within an area which has been identified as being at risk of poor air quality, but it is likely that the risk could be mitigated or reduced. Parts of the site are close to the A128 and therefore mitigation measures are likely to be required.
2.1 Level of harm to Green Belt	(-)	Site is within Green Belt, where the level of harm caused by release of the land for development would be very low, low or medium.
3.1 Distance to the nearest rail/tube station	(-)	Site is more than 4000m from the nearest rail or tube station.
3.2 Distance to nearest bus stop	0	Site between 400m and 1000m of a bus stop.
3.3 Distance to employment locations	(+)	Site is within 1600m of an employment site/location.
3.4 Distance to local amenities	0	Site is between 1000m and 4000m from nearest town, large village or small village.
3.5 Distance to nearest infant/primary school	0	Site is between 1000m and 4000m from the nearest infant/primary school.
3.4 Distance to local amenities	(-)	Site is more than 4000m from the nearest secondary school.
3.7 Distance to nearest GP surgery	0	Site is between 1000m and 4000m from the nearest GP surgery.
3.8 Access to Strategic Road Network		Not applicable.
4.1 Brownfield and Greenfield Land	(-)	Majority of the site is greenfield land adjacent to a settlement. 100% greenfield site, adjacent to an existing settlement (Chipping Ongar).
4.2 Impact on agricultural land	(--)	Development would involve the loss of the best and most versatile agricultural land (grades 1-3).
4.3 Capacity to improve access to open space	0	Development unlikely to involve the loss of public open space. No public open space is located in the site area. Development will not involve the loss of public open space.
5.1 Landscape sensitivity	0	The site falls within an area of low landscape sensitivity - characteristics of the landscape are able to accommodate development without significant character change. As a result of the site characteristics development is unlikely to adversely affect the wider landscape character.
5.2 Settlement character sensitivity	(-)	Development could detract from the existing settlement character. The scale of the proposed development and the extent of the site, is likely to have a negative affect on the rural character of the area. Development may contribute to urban sprawl.
6.1 Topography constraints	(-)	Topographical constraints exist in the site but potential for mitigation.
6.2a Distance to gas and oil pipelines	0	Gas or oil pipelines do not pose any constraint to the site.
6.2b Distance to power lines	0	Power lines do not pose a constraint to the site.
6.3 Impact on Tree Preservation Order (TPO)	0	The intensity of site development would not be constrained by the presence of protected trees either on or adjacent to the site.
6.4 Access to site	0	Access to the site can be created within landholding adjacent to the highway. Access can be achieved from Stanford Rivers Road.
6.5 Contamination constraints	(-)	Potential contamination on site, which could be mitigated. Potential contamination over small part of site (infilled ponds). Potential adverse impact that could be mitigated.
6.6 Traffic impact	0	Area around the site expected to be uncongested at peak time, or site below the site size threshold where it would be expected to affect congestion.

Site Suitability Assessment

Site Reference: SR-0120
Parish: Chipping Ongar
Settlement:
Size (ha): 3.34
Address: Bowes Field, Chipping Ongar

Primary use: Housing
SLAA notes: Vacant greenfield plot

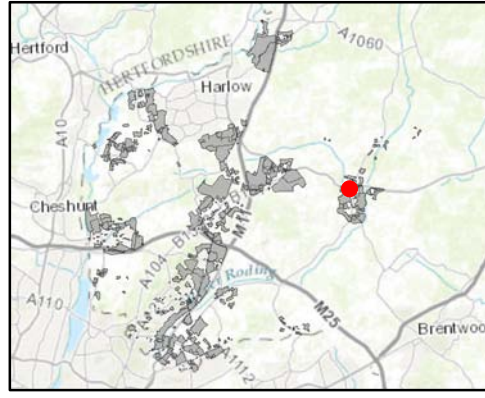
SLAA yield: 100 dwellings
SLAA source for baseline yield: Assumption based on 30 dph

SLAA site constraints: None

Site selection adjustment: None

Community feedback: Feedback was received on ONG-F which is within or near to this site. Refer to Appendix B1.4 for further details.

Dwellings: 100



Client
Epping Forest District Council
 Job Title
Epping Forest District Local Plan
 Drawing Status
Issue
 Drawing No **SR-0120** Issue **P1**
ARUP Epping Forest District Council
www.eppingforestcouncil.gov.uk

© Contains OS data © Crown copyright and database right (2016). Sources: Esri, HERE, DeLorme, Intermap, Incormars P Corp., GEBCO, USGS, FAO, NPS, NRCAN, GeoBase, IGN, Kadaster NL, Ordnance Survey, Esri Japan, METI, Esri China (Hong Kong), Swisstopo, MapmyIndia, © OpenStreetMap contributors, and the GIS User Community. Source: Esri, DigitalGlobe, GeoEye, Earthstar Geographics, CNES/Airbus DS, USDA, USGS, AEX, Getmapping, Aerogrid, IGN, IGP, Swisstopo, and the GIS User Community



Criteria	Score	Qualitative Assessment
1.1 Impact on Internationally Protected Sites	0	Effects of allocating the site for the proposed use do not undermine conservation objectives (alone or in combination with other sites).
1.2 Impact on Nationally Protected sites	0	Based on the Impact Risk Zones there is no requirement to consult Natural England because the proposed development is unlikely to pose a risk to SSSI's.
1.3a Impact on Ancient Woodland	0	Site is not located within or adjacent to Ancient Woodland.
1.3b Impact on Ancient/Veteran Trees outside of Ancient Woodland	0	No Ancient or Veteran trees are located within the site.
1.4 Impact on Epping Forest Buffer Land	0	Site is unlikely to impact on Epping Forest Buffer Land.
1.5 Impact on BAP Priority Species or Habitats	0	No effect as features and species could be retained or due to distance of BAP priority habitats from site.
1.6 Impact on Local Wildlife Sites	0	Site has no effect as features and species could be retained or due to distance of local wildlife sites from site.
1.7 Flood risk	(++)	Site within Flood Zone 1.
1.8a Impact on heritage assets	0	Proposed site located within the setting of a heritage asset and effects can be mitigated.
1.8b Impact on archaeology	(-)	Existing evidence and/or a lack of previous disturbance indicates a high likelihood for the discovery of high quality archaeological assets on the site.
1.9 Impact of air quality	(-)	Site lies within an area which has been identified as being at risk of poor air quality, but it is likely that the risk could be mitigated or reduced.
2.1 Level of harm to Green Belt	(--)	Site is within Green Belt, where the level of harm caused by release of the land for development would be high or very high.
3.1 Distance to the nearest rail/tube station	(-)	Site is more than 4000m from the nearest rail or tube station.
3.2 Distance to nearest bus stop	(+)	Site is within 400m of a bus stop.
3.3 Distance to employment locations	(+)	Site is within 1600m of an employment site/location.
3.4 Distance to local amenities	(+)	Site is less than 1000m from nearest town, large village or small village.
3.5 Distance to nearest infant/primary school	0	Site is between 1000m and 4000m from the nearest infant/primary school.
3.4 Distance to local amenities	(-)	Site is more than 4000m from the nearest secondary school.
3.7 Distance to nearest GP surgery	(+)	Site is less than 1000m from the nearest GP surgery.
3.8 Access to Strategic Road Network		Not applicable.
4.1 Brownfield and Greenfield Land	(-)	Majority of the site is greenfield land adjacent to a settlement.
4.2 Impact on agricultural land	(--)	Development would involve the loss of the best and most versatile agricultural land (grades 1-3).
4.3 Capacity to improve access to open space	0	Development unlikely to involve the loss of public open space.
5.1 Landscape sensitivity	(--)	The site falls within an area of high landscape sensitivity - vulnerable to change and unable to absorb development without significant character change.
5.2 Settlement character sensitivity	0	Development is unlikely to have an effect on settlement character.
6.1 Topography constraints	(-)	Topographical constraints exist in the site but potential for mitigation.
6.2a Distance to gas and oil pipelines	0	Gas or oil pipelines do not pose any constraint to the site.
6.2b Distance to power lines	0	Power lines do not pose a constraint to the site.
6.3 Impact on Tree Preservation Order (TPO)	(-)	The intensity of site development would be constrained by the presence of protected trees either on or adjacent to the site.
6.4 Access to site	(+)	Suitable access to site already exists.
6.5 Contamination constraints	0	No contamination issues identified on site to date.
6.6 Traffic impact	(-)	Low level congestion expected at peak times within the vicinity of the site.

Site Suitability Assessment

Site Reference: SR-0183
Parish: Chipping Ongar
Settlement:
Size (ha): 11.21
Address: Land to the East of Old Chipping Ongar County Secondary School, High Ongar
Primary use: Housing
SLAA notes: Agricultural field

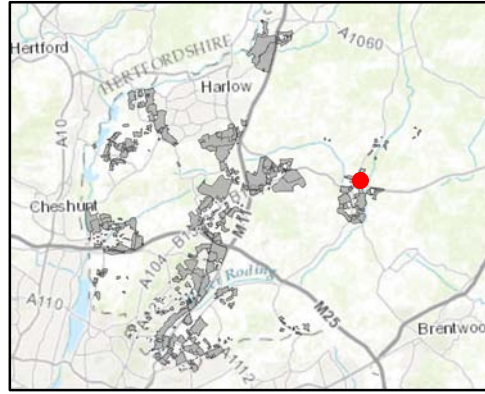
SLAA yield: 336 dwellings
SLAA source for baseline yield: Assumption based on 30 dph

SLAA site constraints: None

Site selection adjustment: None

Community feedback: Feedback was received on ONG-A which is within or near to this site. Refer to Appendix B1.4 for further details.

Dwellings: 336



Client
Epping Forest District Council
 Job Title
Epping Forest District Local Plan
 Drawing Status
Issue
 Drawing No **SR-0183** Issue **P1**
ARUP Epping Forest District Council
 www.eppingforestcouncil.gov.uk

© Contains OS data © Crown copyright and database right (2016). Sources: Esri, HERE, DeLorme, Intermap, inclemens P Corp., GEBCO, USGS, FAO, NPS, NRCAN, GeoBase, IGN, Kadaster NL, Ordnance Survey, Esri Japan, METI, Esri China (Hong Kong), swisstopo, MapmyIndia, © OpenStreetMap contributors, and the GIS User Community. Source: Esri, DigitalGlobe, GeoEye, Earthstar Geographics, CNES/Airbus DS, USDA, USGS, AEX, Getmapping, Aerogrid, IGN, IGP, swisstopo, and the GIS User Community



Criteria	Score	Qualitative Assessment
1.1 Impact on Internationally Protected Sites	0	Effects of allocating the site for the proposed use do not undermine conservation objectives (alone or in combination with other sites).
1.2 Impact on Nationally Protected sites	0	Based on the Impact Risk Zones there is no requirement to consult Natural England because the proposed development is unlikely to pose a risk to SSSI's.
1.3a Impact on Ancient Woodland	0	Site is not located within or adjacent to Ancient Woodland.
1.3b Impact on Ancient/Veteran Trees outside of Ancient Woodland	0	No Ancient or Veteran trees are located within the site.
1.4 Impact on Epping Forest Buffer Land	0	Site is unlikely to impact on Epping Forest Buffer Land.
1.5 Impact on BAP Priority Species or Habitats	0	No effect as features and species could be retained or due to distance of BAP priority habitats from site.
1.6 Impact on Local Wildlife Sites	0	Site has no effect as features and species could be retained or due to distance of local wildlife sites from site.
1.7 Flood risk	(++)	Site within Flood Zone 1.
1.8a Impact on heritage assets	(+)	No effect likely on historic assets due to distance from site.
1.8b Impact on archaeology	(-)	Existing evidence and/or a lack of previous disturbance indicates a high likelihood for the discovery of high quality archaeological assets on the site.
1.9 Impact of air quality	0	Site lies outside of areas identified as being at risk of poor air quality.
2.1 Level of harm to Green Belt	(-)	Site is within Green Belt, where the level of harm caused by release of the land for development would be very low, low or medium.
3.1 Distance to the nearest rail/tube station	(-)	Site is more than 4000m from the nearest rail or tube station.
3.2 Distance to nearest bus stop	0	Site between 400m and 1000m of a bus stop.
3.3 Distance to employment locations	(+)	Site is within 1600m of an employment site/location.
3.4 Distance to local amenities	0	Site is between 1000m and 4000m from nearest town, large village or small village.
3.5 Distance to nearest infant/primary school	0	Site is between 1000m and 4000m from the nearest infant/primary school.
3.4 Distance to local amenities	(-)	Site is more than 4000m from the nearest secondary school.
3.7 Distance to nearest GP surgery	(+)	Site is less than 1000m from the nearest GP surgery.
3.8 Access to Strategic Road Network		Not applicable.
4.1 Brownfield and Greenfield Land	(--)	Majority of the site is greenfield land that is neither within nor adjacent to a settlement.
4.2 Impact on agricultural land	(--)	Development would involve the loss of the best and most versatile agricultural land (grades 1-3).
4.3 Capacity to improve access to open space	0	Development unlikely to involve the loss of public open space.
5.1 Landscape sensitivity	(--)	The site falls within an area of high landscape sensitivity - vulnerable to change and unable to absorb development without significant character change.
5.2 Settlement character sensitivity	(-)	Development could detract from the existing settlement character.
6.1 Topography constraints	(-)	Topographical constraints exist in the site but potential for mitigation.
6.2a Distance to gas and oil pipelines	0	Gas or oil pipelines do not pose any constraint to the site.
6.2b Distance to power lines	0	Power lines do not pose a constraint to the site.
6.3 Impact on Tree Preservation Order (TPO)	0	The intensity of site development would not be constrained by the presence of protected trees either on or adjacent to the site.
6.4 Access to site	(+)	Suitable access to site already exists.
6.5 Contamination constraints	0	No contamination issues identified on site to date.
6.6 Traffic impact	(-)	Low level congestion expected at peak times within the vicinity of the site.

Site Suitability Assessment

Site Reference: SR-0184
Parish: Chipping Ongar
Settlement:
Size (ha): 0.88
Address: 0.96 ha plot of land adjacent to High Ongar Road, High Ongar

Primary use: Housing
SLAA notes: Agricultural field

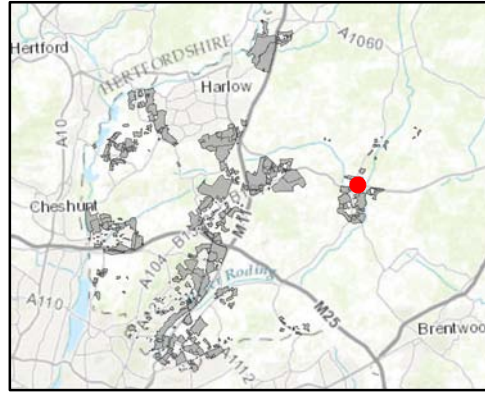
SLAA yield: 26 dwellings
SLAA source for baseline yield: Assumption based on 30 dph

SLAA site constraints: None

Site selection adjustment: None

Community feedback: Feedback was received on ONG-A which is within or near to this site. Refer to Appendix B1.4 for further details.

Dwellings: 26



Client
Epping Forest District Council
 Job Title
Epping Forest District Local Plan
 Drawing Status
Issue
 Drawing No **SR-0184** Issue **P1**
ARUP **Epping Forest District Council**
www.eppingforestcouncil.gov.uk

© Contains OS data © Crown copyright and database right (2016)
 Sources: Esri, HERE, DeLorme, Intermap, inclemens P Corp., GEBCO, USGS, FAO, NPS, NRCAN, GeoBase, IGN, Kadaster NL, Ordnance Survey, Esri Japan, METI, Esri China (Hong Kong), swisstopo, MapmyIndia, © OpenStreetMap contributors, and the GIS User Community
 Source: Esri, DigitalGlobe, GeoEye, Earthstar Geographics, CNES/Airbus DS, USDA, USGS, AEX, Geomatics, Aerogrid, IGN, IGP, swisstopo, and the GIS User Community



Criteria	Score		Qualitative Assessment
1.1 Impact on Internationally Protected Sites	0	Effects of allocating the site for the proposed use do not undermine conservation objectives (alone or in combination with other sites).	
1.2 Impact on Nationally Protected sites	0	Based on the Impact Risk Zones there is no requirement to consult Natural England because the proposed development is unlikely to pose a risk to SSSI's.	
1.3a Impact on Ancient Woodland	0	Site is not located within or adjacent to Ancient Woodland.	
1.3b Impact on Ancient/Veteran Trees outside of Ancient Woodland	0	No Ancient or Veteran trees are located within the site.	
1.4 Impact on Epping Forest Buffer Land	0	Site is unlikely to impact on Epping Forest Buffer Land.	
1.5 Impact on BAP Priority Species or Habitats	0	No effect as features and species could be retained or due to distance of BAP priority habitats from site.	
1.6 Impact on Local Wildlife Sites	0	Site has no effect as features and species could be retained or due to distance of local wildlife sites from site.	
1.7 Flood risk	(++)	Site within Flood Zone 1.	
1.8a Impact on heritage assets	(+)	No effect likely on historic assets due to distance from site.	
1.8b Impact on archaeology	(-)	Existing evidence and/or a lack of previous disturbance indicates a high likelihood for the discovery of high quality archaeological assets on the site.	
1.9 Impact of air quality	0	Site lies outside of areas identified as being at risk of poor air quality.	
2.1 Level of harm to Green Belt	(--)	Site is within Green Belt, where the level of harm caused by release of the land for development would be high or very high.	
3.1 Distance to the nearest rail/tube station	(-)	Site is more than 4000m from the nearest rail or tube station.	
3.2 Distance to nearest bus stop	(+)	Site is within 400m of a bus stop.	
3.3 Distance to employment locations	(+)	Site is within 1600m of an employment site/location.	
3.4 Distance to local amenities	0	Site is between 1000m and 4000m from nearest town, large village or small village.	
3.5 Distance to nearest infant/primary school	0	Site is between 1000m and 4000m from the nearest infant/primary school.	
3.4 Distance to local amenities	(-)	Site is more than 4000m from the nearest secondary school.	
3.7 Distance to nearest GP surgery	(+)	Site is less than 1000m from the nearest GP surgery.	
3.8 Access to Strategic Road Network		Not applicable.	
4.1 Brownfield and Greenfield Land	(--)	Majority of the site is greenfield land that is neither within nor adjacent to a settlement.	100% greenfield, 200m from an existing settlement (Chipping Ongar).
4.2 Impact on agricultural land	(--)	Development would involve the loss of the best and most versatile agricultural land (grades 1-3).	
4.3 Capacity to improve access to open space	0	Development unlikely to involve the loss of public open space.	
5.1 Landscape sensitivity	(--)	The site falls within an area of high landscape sensitivity - vulnerable to change and unable to absorb development without significant character change.	
5.2 Settlement character sensitivity	(-)	Development could detract from the existing settlement character.	Site is on the edge of the existing settlement and the proposals are for higher density development than the neighbouring developments. Therefore, development is likely to affect the predominantly rural character of the area.
6.1 Topography constraints	(-)	Topographical constraints exist in the site but potential for mitigation.	
6.2a Distance to gas and oil pipelines	0	Gas or oil pipelines do not pose any constraint to the site.	
6.2b Distance to power lines	0	Power lines do not pose a constraint to the site.	
6.3 Impact on Tree Preservation Order (TPO)	0	The intensity of site development would not be constrained by the presence of protected trees either on or adjacent to the site.	
6.4 Access to site	(+)	Suitable access to site already exists.	Access is sufficient.
6.5 Contamination constraints	0	No contamination issues identified on site to date.	No potential contamination identified.
6.6 Traffic impact	(-)	Low level congestion expected at peak times within the vicinity of the site.	

Site Suitability Assessment

Site Reference: SR-0185
Parish: Chipping Ongar
Settlement:
Size (ha): 3.06
Address: 2.9 ha plot of land adjacent to High Ongar Road, High Ongar

Primary use: Housing
SLAA notes: Agricultural field

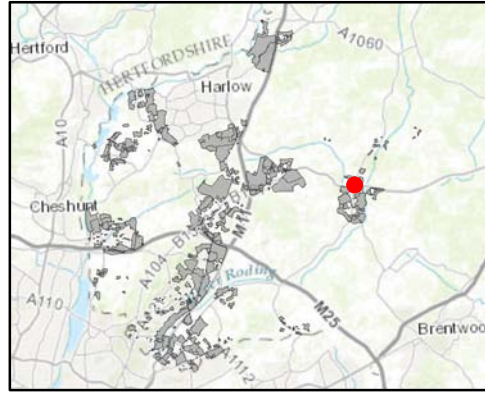
SLAA yield: 92 dwellings
SLAA source for baseline yield: Assumption based on 30 dph

SLAA site constraints: None

Site selection adjustment: None

Community feedback: Feedback was received on ONG-A which is within or near to this site. Refer to Appendix B1.4 for further details.

Dwellings: 92



Client
Epping Forest District Council
 Job Title
Epping Forest District Local Plan
 Drawing Status
Issue
 Drawing No **SR-0185** Issue **P1**
ARUP Epping Forest District Council
www.eppingforestcouncil.gov.uk

© Contains OS data © Crown copyright and database right (2016)
 Sources: Esri, HERE, DeLorme, Intermap, inclemens P Corp., GEBCO, USGS, FAO, NPS, NRCAN, GeoBase, IGN, Kadaster NL, Ordnance Survey, Esri Japan, METI, Esri China (Hong Kong), swisstopo, MapmyIndia, © OpenStreetMap contributors, and the GIS User Community
 Source: Esri, DigitalGlobe, GeoEye, Earthstar Geographics, CNES/Airbus DS, USDA, USGS, AEX, Getmapping, Aerogrid, IGN, IGP, swisstopo, and the GIS User Community



Criteria	Score	Qualitative Assessment
1.1 Impact on Internationally Protected Sites	0	Effects of allocating the site for the proposed use do not undermine conservation objectives (alone or in combination with other sites).
1.2 Impact on Nationally Protected sites	0	Based on the Impact Risk Zones there is no requirement to consult Natural England because the proposed development is unlikely to pose a risk to SSSI's.
1.3a Impact on Ancient Woodland	0	Site is not located within or adjacent to Ancient Woodland.
1.3b Impact on Ancient/Veteran Trees outside of Ancient Woodland	0	No Ancient or Veteran trees are located within the site.
1.4 Impact on Epping Forest Buffer Land	0	Site is unlikely to impact on Epping Forest Buffer Land.
1.5 Impact on BAP Priority Species or Habitats	0	No effect as features and species could be retained or due to distance of BAP priority habitats from site.
1.6 Impact on Local Wildlife Sites	0	Site has no effect as features and species could be retained or due to distance of local wildlife sites from site.
1.7 Flood risk	(++)	Site within Flood Zone 1.
1.8a Impact on heritage assets	(+)	No effect likely on historic assets due to distance from site.
1.8b Impact on archaeology	(-)	Existing evidence and/or a lack of previous disturbance indicates a high likelihood for the discovery of high quality archaeological assets on the site.
1.9 Impact of air quality	(-)	Site lies within an area which has been identified as being at risk of poor air quality, but it is likely that the risk could be mitigated or reduced.
2.1 Level of harm to Green Belt	(--)	Site is within Green Belt, where the level of harm caused by release of the land for development would be high or very high.
3.1 Distance to the nearest rail/tube station	(-)	Site is more than 4000m from the nearest rail or tube station.
3.2 Distance to nearest bus stop	(+)	Site is within 400m of a bus stop.
3.3 Distance to employment locations	(+)	Site is within 1600m of an employment site/location.
3.4 Distance to local amenities	0	Site is between 1000m and 4000m from nearest town, large village or small village.
3.5 Distance to nearest infant/primary school	0	Site is between 1000m and 4000m from the nearest infant/primary school.
3.4 Distance to local amenities	(-)	Site is more than 4000m from the nearest secondary school.
3.7 Distance to nearest GP surgery	(+)	Site is less than 1000m from the nearest GP surgery.
3.8 Access to Strategic Road Network		Not applicable.
4.1 Brownfield and Greenfield Land	(-)	Majority of the site is greenfield land adjacent to a settlement.
4.2 Impact on agricultural land	(--)	Development would involve the loss of the best and most versatile agricultural land (grades 1-3).
4.3 Capacity to improve access to open space	0	Development unlikely to involve the loss of public open space.
5.1 Landscape sensitivity	(--)	The site falls within an area of high landscape sensitivity - vulnerable to change and unable to absorb development without significant character change.
5.2 Settlement character sensitivity	(-)	Development could detract from the existing settlement character.
6.1 Topography constraints	0	No topography constraints are identified in the site.
6.2a Distance to gas and oil pipelines	0	Gas or oil pipelines do not pose any constraint to the site.
6.2b Distance to power lines	0	Power lines do not pose a constraint to the site.
6.3 Impact on Tree Preservation Order (TPO)	0	The intensity of site development would not be constrained by the presence of protected trees either on or adjacent to the site.
6.4 Access to site	(+)	Suitable access to site already exists.
6.5 Contamination constraints	0	No contamination issues identified on site to date.
6.6 Traffic impact	(-)	Low level congestion expected at peak times within the vicinity of the site.

Site Suitability Assessment

Site Reference: SR-0186
Parish: Chipping Ongar
Settlement:
Size (ha): 0.27
Address: Land adjacent to Chelmsford Road (A414) near the Four Wantz roundabout, High Ongar
Primary use: Housing
SLAA notes: Vacant scrub land plot

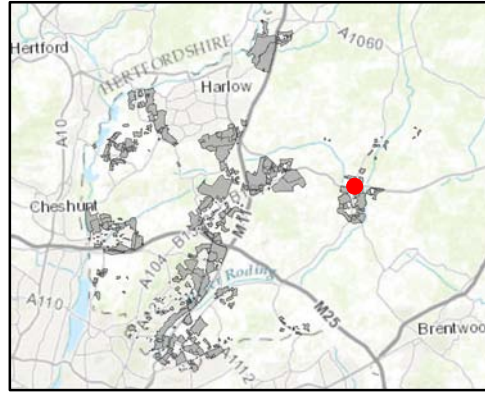
SLAA yield: 10 dwellings comprising 2 market homes and 8 affordable homes
SLAA source for baseline yield: Indicated in Call for Sites

SLAA site constraints: None

Site selection adjustment: None

Community feedback: Feedback was received on ONG-A which is within or near to this site. Refer to Appendix B1.4 for further details.

Dwellings: 10



Client
Epping Forest District Council
 Job Title
Epping Forest District Local Plan
 Drawing Status
 Issue
 Drawing No **SR-0186** Issue **P1**
ARUP Epping Forest District Council
© Contains OS data © Crown copyright and database right (2016). Sources: Esri, HERE, DeLorme, Intermap, inclemens P Corp., GEBCO, USGS, FAO, NPS, NRCAN, GeoBase, IGN, Kadaster NL, Ordnance Survey, Esri Japan, METI, Esri China (Hong Kong), swisstopo, MapmyIndia, © OpenStreetMap contributors, and the GIS User Community
 Source: Esri, DigitalGlobe, GeoEye, Earthstar Geographics, CNES/Airbus DS, USDA, USGS, AEX, Getmapping, Aerogrid, IGN, IGP, swisstopo, and the GIS User Community



Criteria	Score	Qualitative Assessment
1.1 Impact on Internationally Protected Sites	0	Effects of allocating the site for the proposed use do not undermine conservation objectives (alone or in combination with other sites).
1.2 Impact on Nationally Protected sites	0	Based on the Impact Risk Zones there is no requirement to consult Natural England because the proposed development is unlikely to pose a risk to SSSI's.
1.3a Impact on Ancient Woodland	0	Site is not located within or adjacent to Ancient Woodland.
1.3b Impact on Ancient/Veteran Trees outside of Ancient Woodland	0	No Ancient or Veteran trees are located within the site.
1.4 Impact on Epping Forest Buffer Land	0	Site is unlikely to impact on Epping Forest Buffer Land.
1.5 Impact on BAP Priority Species or Habitats	0	No effect as features and species could be retained or due to distance of BAP priority habitats from site.
1.6 Impact on Local Wildlife Sites	0	Site has no effect as features and species could be retained or due to distance of local wildlife sites from site.
1.7 Flood risk	(++)	Site within Flood Zone 1.
1.8a Impact on heritage assets	0	Proposed site located within the setting of a heritage asset and effects can be mitigated.
1.8b Impact on archaeology	(+)	There is a low likelihood that further archaeological assets would be discovered on the site.
1.9 Impact of air quality	(-)	Site lies within an area which has been identified as being at risk of poor air quality, but it is likely that the risk could be mitigated or reduced.
2.1 Level of harm to Green Belt	(--)	Site is within Green Belt, where the level of harm caused by release of the land for development would be high or very high.
3.1 Distance to the nearest rail/tube station	(-)	Site is more than 4000m from the nearest rail or tube station.
3.2 Distance to nearest bus stop	(+)	Site is within 400m of a bus stop.
3.3 Distance to employment locations	(+)	Site is within 1600m of an employment site/location.
3.4 Distance to local amenities	0	Site is between 1000m and 4000m from nearest town, large village or small village.
3.5 Distance to nearest infant/primary school	0	Site is between 1000m and 4000m from the nearest infant/primary school.
3.4 Distance to local amenities	(-)	Site is more than 4000m from the nearest secondary school.
3.7 Distance to nearest GP surgery	(+)	Site is less than 1000m from the nearest GP surgery.
3.8 Access to Strategic Road Network		Not applicable.
4.1 Brownfield and Greenfield Land	(--)	Majority of the site is greenfield land that is neither within nor adjacent to a settlement.
4.2 Impact on agricultural land	(--)	Development would involve the loss of the best and most versatile agricultural land (grades 1-3).
4.3 Capacity to improve access to open space	0	Development unlikely to involve the loss of public open space.
5.1 Landscape sensitivity	(--)	The site falls within an area of high landscape sensitivity - vulnerable to change and unable to absorb development without significant character change.
5.2 Settlement character sensitivity	(-)	Development could detract from the existing settlement character.
6.1 Topography constraints	0	No topography constraints are identified in the site.
6.2a Distance to gas and oil pipelines	0	Gas or oil pipelines do not pose any constraint to the site.
6.2b Distance to power lines	0	Power lines do not pose a constraint to the site.
6.3 Impact on Tree Preservation Order (TPO)	0	The intensity of site development would not be constrained by the presence of protected trees either on or adjacent to the site.
6.4 Access to site	(+)	Suitable access to site already exists.
6.5 Contamination constraints	0	No contamination issues identified on site to date.
6.6 Traffic impact		Site below the size threshold where it would be expected to affect congestion (e.g. employment site or housing site with capacity of <25 dwellings).

Site Suitability Assessment

Site Reference: SR-0255
Parish: Chipping Ongar
Settlement:
Size (ha): 6.51
Address: All that land comprising the recreation field and sports club at Love Lane, Chipping Ongar. Including all buildings especially the garage sports club and former Council Offices.
Primary use: Housing
SLAA notes: Existing playing fields and amenity open space, with car park and sports club building.

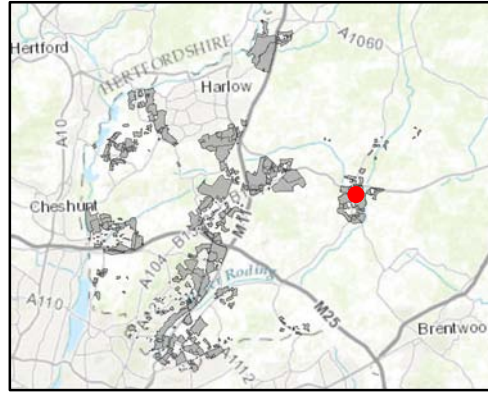
SLAA yield: 193 dwellings
SLAA source for baseline yield: Assumption based on 30 dph

SLAA site constraints: None

Site selection adjustment: None

Community feedback: Feedback was received on ONG-C which is within or near to this site. Refer to Appendix B1.4 for further details.

Dwellings: 193



Client
Epping Forest District Council
 Job Title
Epping Forest District Local Plan
 Drawing Status
Issue
 Drawing No **SR-0255** Issue **P1**
ARUP Epping Forest District Council
 www.eppingforestcouncil.gov.uk

© Contains OS data © Crown copyright and database right (2016)
 Sources: Esri, HERE, DeLorme, Intermap, inclemens P Corp., GEBCO, USGS, FAO, NPS, NRCAN, GeoBase, IGN, Kadaster NL, Ordnance Survey, Esri Japan, METI, Esri China (Hong Kong), swisstopo, MapmyIndia, © OpenStreetMap contributors, and the GIS User Community
 Source: Esri, DigitalGlobe, GeoEye, Earthstar Geographics, CNES/Airbus DS, USDA, USGS, AEX, Geomatics, Aerogrid, IGN, IGP, swisstopo, and the GIS User Community



Criteria	Score	Qualitative Assessment
1.1 Impact on Internationally Protected Sites	0	Effects of allocating the site for the proposed use do not undermine conservation objectives (alone or in combination with other sites).
1.2 Impact on Nationally Protected sites	0	Based on the Impact Risk Zones there is no requirement to consult Natural England because the proposed development is unlikely to pose a risk to SSSI's.
1.3a Impact on Ancient Woodland	0	Site is not located within or adjacent to Ancient Woodland.
1.3b Impact on Ancient/Veteran Trees outside of Ancient Woodland	0	No Ancient or Veteran trees are located within the site.
1.4 Impact on Epping Forest Buffer Land	0	Site is unlikely to impact on Epping Forest Buffer Land.
1.5 Impact on BAP Priority Species or Habitats	0	No effect as features and species could be retained or due to distance of BAP priority habitats from site.
1.6 Impact on Local Wildlife Sites	0	Site has no effect as features and species could be retained or due to distance of local wildlife sites from site.
1.7 Flood risk	(++)	Site within Flood Zone 1.
1.8a Impact on heritage assets	0	Proposed site located within the setting of a heritage asset and effects can be mitigated.
1.8b Impact on archaeology	(+)	There is a low likelihood that further archaeological assets would be discovered on the site.
1.9 Impact of air quality	0	Site lies outside of areas identified as being at risk of poor air quality.
2.1 Level of harm to Green Belt	(--)	Site is within Green Belt, where the level of harm caused by release of the land for development would be high or very high.
3.1 Distance to the nearest rail/tube station	(-)	Site is more than 4000m from the nearest rail or tube station.
3.2 Distance to nearest bus stop	(+)	Site is within 400m of a bus stop.
3.3 Distance to employment locations	(+)	Site is within 1600m of an employment site/location.
3.4 Distance to local amenities	(+)	Site is less than 1000m from nearest town, large village or small village.
3.5 Distance to nearest infant/primary school	0	Site is between 1000m and 4000m from the nearest infant/primary school.
3.4 Distance to local amenities	(-)	Site is more than 4000m from the nearest secondary school.
3.7 Distance to nearest GP surgery	(+)	Site is less than 1000m from the nearest GP surgery.
3.8 Access to Strategic Road Network		Not applicable.
4.1 Brownfield and Greenfield Land	(-)	Majority of the site is greenfield land adjacent to a settlement.
4.2 Impact on agricultural land	(--)	Development would involve the loss of the best and most versatile agricultural land (grades 1-3).
4.3 Capacity to improve access to open space	(-)	Development may involve the loss of public open space but there are opportunities for on-site off-setting or mitigation.
5.1 Landscape sensitivity	(--)	The site falls within an area of high landscape sensitivity - vulnerable to change and unable to absorb development without significant character change.
5.2 Settlement character sensitivity	(-)	Development could detract from the existing settlement character.
6.1 Topography constraints	0	No topography constraints are identified in the site.
6.2a Distance to gas and oil pipelines	0	Gas or oil pipelines do not pose any constraint to the site.
6.2b Distance to power lines	0	Power lines do not pose a constraint to the site.
6.3 Impact on Tree Preservation Order (TPO)	0	The intensity of site development would not be constrained by the presence of protected trees either on or adjacent to the site.
6.4 Access to site	(+)	Suitable access to site already exists.
6.5 Contamination constraints	0	No contamination issues identified on site to date.
6.6 Traffic impact	0	Area around the site expected to be uncongested at peak time, or site below the site size threshold where it would be expected to affect congestion.

The site is partially within a Deciduous Woodland buffer zone. The site may indirectly affect the habitat, but mitigation can be implemented to address this.

100% greenfield site, adjacent to an existing settlement (Chipping Ongar).

Although informal recreation ground aligns with the development site, opportunities for re-configuration or re-provision could reduce effects.

Site is located on playing fields at the edge of the settlement and north of Chipping Ongar Castle. The proposed development is likely to have a negative affect the character of the area.

Site Suitability Assessment

Site Reference: SR-0267A
Parish: Chipping Ongar
Settlement:
Size (ha): 21.97
Address: Land to the south-east of Chipping Ongar

Primary use: Housing
SLAA notes: None

SLAA yield: 1060 dwellings and 35,000 sqm commercial

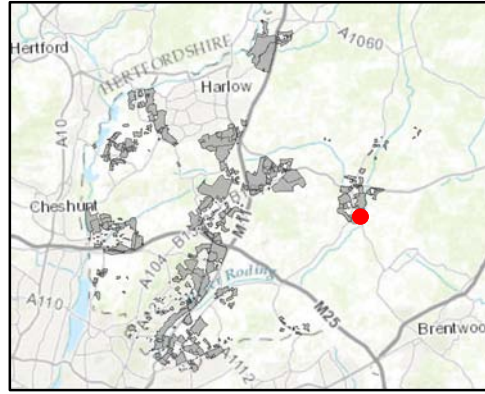
SLAA source for baseline yield: Assumption based on 80:20 housing to employment 30 dph and 0.4 plot ratio for commercial

SLAA site constraints: None

Site selection adjustment: Multi-parcel site, which has been split out. Yield based on baseline, and reduced proportionally based on site size.

Community feedback: Feedback was received on ONG-D which is within or near to this site. Refer to Appendix B1.4 for further details.

Dwellings: 751



Client
Epping Forest District Council
 Job Title
Epping Forest District Local Plan
 Drawing Status
 Issue
 Drawing No **SR-0267A** Issue **P1**
ARUP Epping Forest District Council
 www.eppingforestcouncil.gov.uk

© Contains OS data © Crown copyright and database right (2016). Sources: Esri, HERE, DeLorme, Intermap, Inc./Swisstopo, GEBCO, USGS, FAO, NPS, NRCAN, GeoBase, IGN, Kadaster NL, Ordnance Survey, Esri Japan, METI, Esri China (Hong Kong), Swisstopo, MapmyIndia, © OpenStreetMap contributors, and the GIS User Community. Source: Esri, DigitalGlobe, GeoEye, Earthstar Geographics, CNES/Airbus DS, USDA, USGS, AEX, Getmapping, Aerogrid, IGN, IGP, Swisstopo, and the GIS User Community

Criteria	Score	Qualitative Assessment
1.1 Impact on Internationally Protected Sites	0	Effects of allocating the site for the proposed use do not undermine conservation objectives (alone or in combination with other sites).
1.2 Impact on Nationally Protected sites	0	Based on the Impact Risk Zones there is no requirement to consult Natural England because the proposed development is unlikely to pose a risk to SSSI's.
1.3a Impact on Ancient Woodland	0	Site is not located within or adjacent to Ancient Woodland.
1.3b Impact on Ancient/Veteran Trees outside of Ancient Woodland	(-)	Site contains Ancient and/or Veteran trees but at a sufficiently low density across the site that removal could be largely avoided or possible impacts could be mitigated.
1.4 Impact on Epping Forest Buffer Land	0	Site is unlikely to impact on Epping Forest Buffer Land.
1.5 Impact on BAP Priority Species or Habitats	0	No effect as features and species could be retained or due to distance of BAP priority habitats from site.
1.6 Impact on Local Wildlife Sites	0	Site has no effect as features and species could be retained or due to distance of local wildlife sites from site.
1.7 Flood risk	(++)	Site within Flood Zone 1.
1.8a Impact on heritage assets	0	Proposed site located within the setting of a heritage asset and effects can be mitigated.
1.8b Impact on archaeology	(-)	Existing evidence and/or a lack of previous disturbance indicates a high likelihood for the discovery of high quality archaeological assets on the site.
1.9 Impact of air quality	(-)	Site lies within an area which has been identified as being at risk of poor air quality, but it is likely that the risk could be mitigated or reduced.
2.1 Level of harm to Green Belt	(-)	Site is within Green Belt, where the level of harm caused by release of the land for development would be very low, low or medium.
3.1 Distance to the nearest rail/tube station	(-)	Site is more than 4000m from the nearest rail or tube station.
3.2 Distance to nearest bus stop	0	Site between 400m and 1000m of a bus stop.
3.3 Distance to employment locations	(+)	Site is within 1600m of an employment site/location.
3.4 Distance to local amenities	0	Site is between 1000m and 4000m from nearest town, large village or small village.
3.5 Distance to nearest infant/primary school	0	Site is between 1000m and 4000m from the nearest infant/primary school.
3.6 Distance to local amenities	(-)	Site is more than 4000m from the nearest secondary school.
3.7 Distance to nearest GP surgery	0	Site is between 1000m and 4000m from the nearest GP surgery.
3.8 Access to Strategic Road Network		Not applicable.
4.1 Brownfield and Greenfield Land	(-)	Majority of the site is greenfield land adjacent to a settlement.
4.2 Impact on agricultural land	(--)	Development would involve the loss of the best and most versatile agricultural land (grades 1-3).
4.3 Capacity to improve access to open space	0	Development unlikely to involve the loss of public open space.
5.1 Landscape sensitivity	(--)	The site falls within an area of high landscape sensitivity - vulnerable to change and unable to absorb development without significant character change.
5.2 Settlement character sensitivity	(-)	Development could detract from the existing settlement character.
6.1 Topography constraints	(-)	Topographical constraints exist in the site but potential for mitigation.
6.2a Distance to gas and oil pipelines	0	Gas or oil pipelines do not pose any constraint to the site.
6.2b Distance to power lines	0	Power lines do not pose a constraint to the site.
6.3 Impact on Tree Preservation Order (TPO)	0	The intensity of site development would not be constrained by the presence of protected trees either on or adjacent to the site.
6.4 Access to site	(+)	Suitable access to site already exists.
6.5 Contamination constraints	(-)	Potential contamination on site, which could be mitigated.
6.6 Traffic impact	0	Area around the site expected to be uncongested at peak time, or site below the site size threshold where it would be expected to affect congestion.

Site Suitability Assessment

Site Reference: SR-0267B
Parish: Chipping Ongar
Settlement:
Size (ha): 16.81
Address: Land to the south-east of Chipping Ongar

Primary use: Housing
SLAA notes: None

SLAA yield: 1060 dwellings and 35,000 sqm commercial

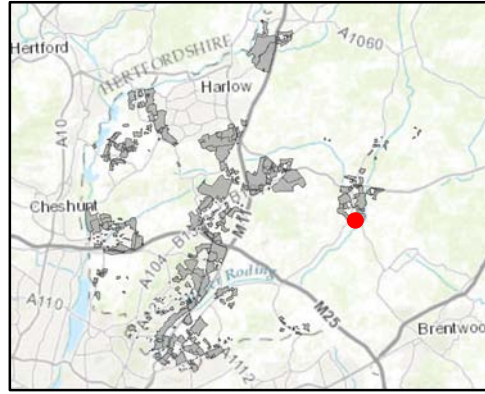
SLAA source for baseline yield: Assumption based on 80:20 housing to employment 30 dph and 0.4 plot ratio for commercial

SLAA site constraints: None

Site selection adjustment: Based on Baseline, and reduced proportionally for split site.

Community feedback: Feedback was received on ONG-D which is within or near to this site. Refer to Appendix B1.4 for further details.

Dwellings: 574



Client
Epping Forest District Council
 Job Title
Epping Forest District Local Plan
 Drawing Status
Issue
 Drawing No **SR-0267B** Issue **P1**
ARUP Epping Forest District Council
 www.eppingforestcouncil.gov.uk

© Contains OS data © Crown copyright and database right (2016). Sources: Esri, HERE, DeLorme, Intermap, inclemens P Corp., GEBCO, USGS, FAO, NPS, NRCAN, GeoBase, IGN, Kadaster NL, Ordnance Survey, Esri Japan, METI, Esri China (Hong Kong), swisstopo, MapmyIndia, © OpenStreetMap contributors, and the GIS User Community. Source: Esri, DigitalGlobe, GeoEye, Earthstar Geographics, CNES/Airbus DS, USDA, USGS, AEX, Geomatics, Aerogrid, IGN, IGP, swisstopo, and the GIS User Community



Criteria	Score	Qualitative Assessment
1.1 Impact on Internationally Protected Sites	0	Effects of allocating the site for the proposed use do not undermine conservation objectives (alone or in combination with other sites).
1.2 Impact on Nationally Protected sites	0	Based on the Impact Risk Zones there is no requirement to consult Natural England because the proposed development is unlikely to pose a risk to SSSI's.
1.3a Impact on Ancient Woodland	0	Site is not located within or adjacent to Ancient Woodland.
1.3b Impact on Ancient/Veteran Trees outside of Ancient Woodland	(-)	Site contains Ancient and/or Veteran trees but at a sufficiently low density across the site that removal could be largely avoided or possible impacts could be mitigated. There is 1 Ancient tree directly affected by the site. The tree is located in the east of the site and may be affected by development. Impacts may be mitigated by considered masterplanning or transposition.
1.4 Impact on Epping Forest Buffer Land	0	Site is unlikely to impact on Epping Forest Buffer Land.
1.5 Impact on BAP Priority Species or Habitats	0	No effect as features and species could be retained or due to distance of BAP priority habitats from site. The site is partially within Deciduous Woodland and Wood Pasture and Parkland buffer zones. The site may indirectly affect the BAP priority habitats, but mitigation can be implemented to address this.
1.6 Impact on Local Wildlife Sites	0	Site has no effect as features and species could be retained or due to distance of local wildlife sites from site. The site is within the 250m buffer of Hallsford Bridge Meadow LWS and Kettlebury Spring LWS. The site is unlikely to affect the features and species of these LWS.
1.7 Flood risk	(+)	Site within Flood Zone 2 and exception test not required.
1.8a Impact on heritage assets	(+)	No effect likely on historic assets due to distance from site.
1.8b Impact on archaeology	(-)	Existing evidence and/or a lack of previous disturbance indicates a high likelihood for the discovery of high quality archaeological assets on the site.
1.9 Impact of air quality	(-)	Site lies within an area which has been identified as being at risk of poor air quality, but it is likely that the risk could be mitigated or reduced. Parts of the site are close to the A128 and therefore mitigation measures are likely to be required.
2.1 Level of harm to Green Belt	(-)	Site is within Green Belt, where the level of harm caused by release of the land for development would be very low, low or medium.
3.1 Distance to the nearest rail/tube station	(-)	Site is more than 4000m from the nearest rail or tube station.
3.2 Distance to nearest bus stop	0	Site between 400m and 1000m of a bus stop.
3.3 Distance to employment locations	(+)	Site is within 1600m of an employment site/location.
3.4 Distance to local amenities	0	Site is between 1000m and 4000m from nearest town, large village or small village.
3.5 Distance to nearest infant/primary school	0	Site is between 1000m and 4000m from the nearest infant/primary school.
3.4 Distance to local amenities	(-)	Site is more than 4000m from the nearest secondary school.
3.7 Distance to nearest GP surgery	0	Site is between 1000m and 4000m from the nearest GP surgery.
3.8 Access to Strategic Road Network		Not applicable.
4.1 Brownfield and Greenfield Land	(--)	Majority of the site is greenfield land that is neither within nor adjacent to a settlement. 100% greenfield, circa 50m from an existing settlement (Chipping Ongar).
4.2 Impact on agricultural land	(--)	Development would involve the loss of the best and most versatile agricultural land (grades 1-3).
4.3 Capacity to improve access to open space	0	Development unlikely to involve the loss of public open space.
5.1 Landscape sensitivity	0	The site falls within an area of low landscape sensitivity - characteristics of the landscape are able to accommodate development without significant character change. As a result of the site characteristics development is unlikely to adversely affect the wider landscape character.
5.2 Settlement character sensitivity	(-)	Development could detract from the existing settlement character. The scale of the proposed development and the extent of the site, is likely to have a negative affect on the rural character of the area. Development may contribute to urban sprawl.
6.1 Topography constraints	(-)	Topographical constraints exist in the site but potential for mitigation.
6.2a Distance to gas and oil pipelines	(-)	Gas or oil pipelines may constrain part of the site but there is potential for mitigation. Some 26% of the site is in HSE middle consultation zone located along southern boundary. None in inner zone. Due to location and size of affected area mitigation is possible through layout design. HSE guidance advise against development for affected area.
6.2b Distance to power lines	0	Power lines do not pose a constraint to the site.
6.3 Impact on Tree Preservation Order (TPO)	0	The intensity of site development would not be constrained by the presence of protected trees either on or adjacent to the site.
6.4 Access to site	(+)	Suitable access to site already exists. Access from Brentwood Road and Stanford Rivers Road.
6.5 Contamination constraints	(-)	Potential contamination on site, which could be mitigated. Potential contamination (In filled Gravel Pit / In filled Ponds). Potential adverse impact that could be mitigated.
6.6 Traffic impact	0	Area around the site expected to be uncongested at peak time, or site below the site size threshold where it would be expected to affect congestion.

Site Suitability Assessment

Site Reference: SR-0268
Parish: Chipping Ongar
Settlement:
Size (ha): 1.47
Address: Land to the South of Kettlebury Way, Chipping Ongar

Primary use: Housing
SLAA notes: None

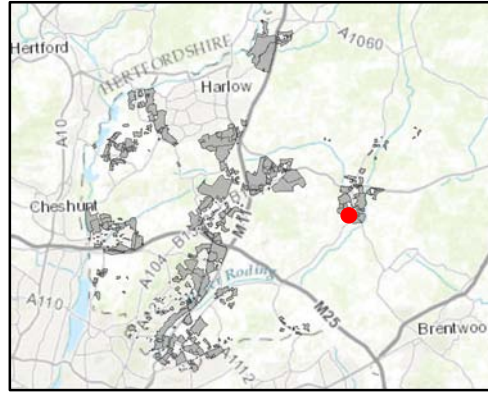
SLAA yield: 43 dwellings
SLAA source for baseline yield: Assumption based on 30 dph

SLAA site constraints: None

Site selection adjustment: None

Community feedback: Feedback was received on ONG-E which is within or near to this site. Refer to Appendix B1.4 for further details.

Dwellings: 43



Client
Epping Forest District Council
 Job Title
Epping Forest District Local Plan
 Drawing Status
Issue
 Drawing No **SR-0268** Issue **P1**
ARUP Epping Forest District Council
 www.eppingforestcouncil.gov.uk

© Contains OS data © Crown copyright and database right (2016)
 Sources: Esri, HERE, DeLorme, Intermap, inclemens P Corp., GEBCO, USGS, FAO, NPS, NRCAN, GeoBase, IGN, Kadaster NL, Ordnance Survey, Esri Japan, METI, Esri China (Hong Kong), swisstopo, MapmyIndia, © OpenStreetMap contributors, and the GIS User Community
 Source: Esri, DigitalGlobe, GeoEye, Earthstar Geographics, CNES/Airbus DS, USDA, USGS, AEX, Getmapping, Aerogrid, IGN, IGP, swisstopo, and the GIS User Community



Criteria	Score	Score	Qualitative Assessment
1.1 Impact on Internationally Protected Sites	0	Effects of allocating the site for the proposed use do not undermine conservation objectives (alone or in combination with other sites).	
1.2 Impact on Nationally Protected sites	0	Based on the Impact Risk Zones there is no requirement to consult Natural England because the proposed development is unlikely to pose a risk to SSSI's.	
1.3a Impact on Ancient Woodland	0	Site is not located within or adjacent to Ancient Woodland.	
1.3b Impact on Ancient/Veteran Trees outside of Ancient Woodland	0	No Ancient or Veteran trees are located within the site.	
1.4 Impact on Epping Forest Buffer Land	0	Site is unlikely to impact on Epping Forest Buffer Land.	
1.5 Impact on BAP Priority Species or Habitats	(-)	Features and species in the site may not be retained in their entirety but effects can be mitigated.	The site is almost wholly within a portion of a Wood Pasture and Parkland priority habitat. The site is likely to directly affect the habitat, but effects may be mitigable.
1.6 Impact on Local Wildlife Sites	0	Site has no effect as features and species could be retained or due to distance of local wildlife sites from site.	The site is within the 250m buffer of Kettlebury Spring LWS. The site is unlikely to affect the features and species of this LWS.
1.7 Flood risk	(++)	Site within Flood Zone 1.	
1.8a Impact on heritage assets	(-)	Proposed site located within a Conservation Area or adjacent to a Listed Building or other heritage asset and effects can be mitigated.	
1.8b Impact on archaeology	(-)	Existing evidence and/or a lack of previous disturbance indicates a high likelihood for the discovery of high quality archaeological assets on the site.	
1.9 Impact of air quality	(-)	Site lies within an area which has been identified as being at risk of poor air quality, but it is likely that the risk could be mitigated or reduced.	Parts of the site are close to the A128 and therefore mitigation measures are likely to be required.
2.1 Level of harm to Green Belt	(-)	Site is within Green Belt, where the level of harm caused by release of the land for development would be very low, low or medium.	
3.1 Distance to the nearest rail/tube station	(-)	Site is more than 4000m from the nearest rail or tube station.	
3.2 Distance to nearest bus stop	0	Site between 400m and 1000m of a bus stop.	
3.3 Distance to employment locations	(+)	Site is within 1600m of an employment site/location.	
3.4 Distance to local amenities	0	Site is between 1000m and 4000m from nearest town, large village or small village.	
3.5 Distance to nearest infant/primary school	0	Site is between 1000m and 4000m from the nearest infant/primary school.	
3.4 Distance to local amenities	(-)	Site is more than 4000m from the nearest secondary school.	
3.7 Distance to nearest GP surgery	0	Site is between 1000m and 4000m from the nearest GP surgery.	
3.8 Access to Strategic Road Network		Not applicable.	
4.1 Brownfield and Greenfield Land	(-)	Majority of the site is greenfield land adjacent to a settlement.	100% greenfield site, adjacent to an existing settlement (Chipping Ongar).
4.2 Impact on agricultural land	(--)	Development would involve the loss of the best and most versatile agricultural land (grades 1-3).	
4.3 Capacity to improve access to open space	0	Development unlikely to involve the loss of public open space.	
5.1 Landscape sensitivity	0	The site falls within an area of low landscape sensitivity - characteristics of the landscape are able to accommodate development without significant character change.	
5.2 Settlement character sensitivity	0	Development is unlikely to have an effect on settlement character.	Low density development is proposed which reflects the character of the area. Therefore, development is not likely to have an impact on the character of the area.
6.1 Topography constraints	0	No topography constraints are identified in the site.	
6.2a Distance to gas and oil pipelines	0	Gas or oil pipelines do not pose any constraint to the site.	
6.2b Distance to power lines	0	Power lines do not pose a constraint to the site.	
6.3 Impact on Tree Preservation Order (TPO)	0	The intensity of site development would not be constrained by the presence of protected trees either on or adjacent to the site.	
6.4 Access to site	(-)	Potential for access to the site to be created through third party land and agreement in place, or existing access would require upgrade.	Access is down pathway/track shared with Hotel/Manor House.
6.5 Contamination constraints	0	No contamination issues identified on site to date.	No potential contamination identified.
6.6 Traffic impact	0	Area around the site expected to be uncongested at peak time, or site below the site size threshold where it would be expected to affect congestion.	

Site Suitability Assessment

Site Reference: SR-0315
Parish: Chipping Ongar
Settlement:
Size (ha): 53.87
Address: Chipping Ongar, East Area
Primary use: Housing
SLAA notes: Broad Area East of Chipping Ongar

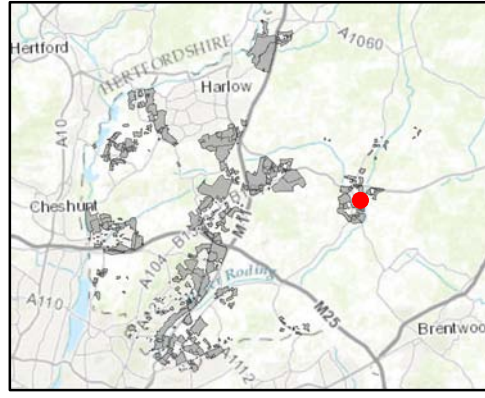
SLAA yield: 1612 dwellings
SLAA source for baseline yield: Assumption based on 30 dph

SLAA site constraints: Reduction in site capacity due to flood risk (c.20% reduction)

Site selection adjustment: None

Community feedback: Feedback was received on ONG-C which is within or near to this site. Refer to Appendix B1.4 for further details.

Dwellings: 1289



Client
Epping Forest District Council
 Job Title
Epping Forest District Local Plan
 Drawing Status
 Issue
 Drawing No **SR-0315** Issue **P1**
ARUP Epping Forest District Council
 www.eppingforestcouncil.gov.uk

© Contains OS data © Crown copyright and database right (2016)
 Sources: Esri, HERE, DeLorme, Intermap, Incormaps P Corp., GEBCO, USGS, FAO, NPS, NRCAN, GeoBase, IGN, Kadaster NL, Ordnance Survey, Esri Japan, METI, Esri China (Hong Kong), Swisstopo, MapmyIndia, © OpenStreetMap contributors, and the GIS User Community
 Source: Esri, DigitalGlobe, GeoEye, Earthstar Geographics, CNES/Airbus DS, USDA, USGS, AEX, Geomatics, Aergrid, IGN, IGP, Swisstopo, and the GIS User Community



Criteria	Score	Qualitative Assessment
1.1 Impact on Internationally Protected Sites	0	Effects of allocating the site for the proposed use do not undermine conservation objectives (alone or in combination with other sites).
1.2 Impact on Nationally Protected sites	0	Based on the Impact Risk Zones there is no requirement to consult Natural England because the proposed development is unlikely to pose a risk to SSSI's.
1.3a Impact on Ancient Woodland	0	Site is not located within or adjacent to Ancient Woodland.
1.3b Impact on Ancient/Veteran Trees outside of Ancient Woodland	(-)	Site contains Ancient and/or Veteran trees but at a sufficiently low density across the site that removal could be largely avoided or possible impacts could be mitigated.
1.4 Impact on Epping Forest Buffer Land	0	Site is unlikely to impact on Epping Forest Buffer Land.
1.5 Impact on BAP Priority Species or Habitats	0	No effect as features and species could be retained or due to distance of BAP priority habitats from site.
1.6 Impact on Local Wildlife Sites	(-)	Features and species in the site may not be retained in their entirety but effects can be mitigated.
1.7 Flood risk	(+)	Site within Flood Zone 2 and exception test not required.
1.8a Impact on heritage assets	(--)	Site would result in loss of a heritage asset or significant impact that cannot be mitigated.
1.8b Impact on archaeology	(-)	Existing evidence and/or a lack of previous disturbance indicates a high likelihood for the discovery of high quality archaeological assets on the site.
1.9 Impact of air quality	0	Site lies outside of areas identified as being at risk of poor air quality.
2.1 Level of harm to Green Belt	(--)	Site is within Green Belt, where the level of harm caused by release of the land for development would be high or very high.
3.1 Distance to the nearest rail/tube station	(-)	Site is more than 4000m from the nearest rail or tube station.
3.2 Distance to nearest bus stop	0	Site between 400m and 1000m of a bus stop.
3.3 Distance to employment locations	(+)	Site is within 1600m of an employment site/location.
3.4 Distance to local amenities	(+)	Site is less than 1000m from nearest town, large village or small village.
3.5 Distance to nearest infant/primary school	0	Site is between 1000m and 4000m from the nearest infant/primary school.
3.6 Distance to local amenities	(-)	Site is more than 4000m from the nearest secondary school.
3.7 Distance to nearest GP surgery	0	Site is between 1000m and 4000m from the nearest GP surgery.
3.8 Access to Strategic Road Network		Not applicable.
4.1 Brownfield and Greenfield Land	(-)	Majority of the site is greenfield land adjacent to a settlement.
4.2 Impact on agricultural land	(--)	Development would involve the loss of the best and most versatile agricultural land (grades 1-3).
4.3 Capacity to improve access to open space	0	Development unlikely to involve the loss of public open space.
5.1 Landscape sensitivity	(--)	The site falls within an area of high landscape sensitivity - vulnerable to change and unable to absorb development without significant character change.
5.2 Settlement character sensitivity	(-)	Development could detract from the existing settlement character.
6.1 Topography constraints	(-)	Topographical constraints exist in the site but potential for mitigation.
6.2a Distance to gas and oil pipelines	0	Gas or oil pipelines do not pose any constraint to the site.
6.2b Distance to power lines	0	Power lines do not pose a constraint to the site.
6.3 Impact on Tree Preservation Order (TPO)	0	The intensity of site development would not be constrained by the presence of protected trees either on or adjacent to the site.
6.4 Access to site	(+)	Suitable access to site already exists.
6.5 Contamination constraints	(-)	Potential contamination on site, which could be mitigated.
6.6 Traffic impact	0	Area around the site expected to be uncongested at peak time, or site below the site size threshold where it would be expected to affect congestion.

Site Suitability Assessment

Site Reference: SR-0387
Parish: Chipping Ongar
Settlement:
Size (ha): 1.49
Address: Land off Great Stoney Park

Primary use: Housing
SLAA notes: None

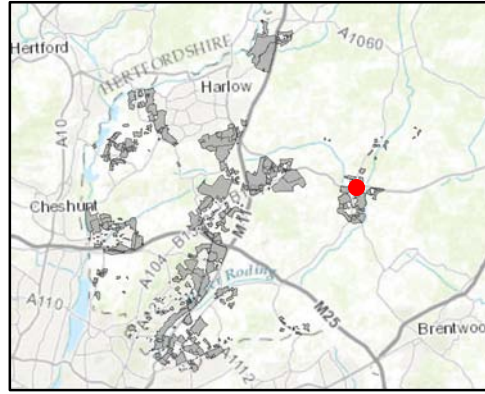
SLAA yield: 45 dwellings
SLAA source for baseline yield: Assumption based on 30 dph

SLAA site constraints: None

Site selection adjustment: None

Community feedback: Feedback was received on ONG-B which is within or near to this site. Refer to Appendix B1.4 for further details.

Dwellings: 45



Client
Epping Forest District Council
 Job Title
Epping Forest District Local Plan
 Drawing Status
Issue
 Drawing No **SR-0387** Issue **P1**



© Contains OS data © Crown copyright and database right (2016). Sources: Esri, HERE, DeLorme, Intermap, inclemens P Corp., GEBCO, USGS, FAO, NPS, NRCAN, GeoBase, IGN, Kadaster NL, Ordnance Survey, Esri Japan, METI, Esri China (Hong Kong), Swisstopo, MapmyIndia, © OpenStreetMap contributors, and the GIS User Community. Source: Esri, DigitalGlobe, GeoEye, Earthstar Geographics, CNES/Airbus DS, USDA, USGS, AEX, Getmapping, Aerogrid, IGN, IGP, swisstopo, and the GIS User Community

Criteria	Score	Qualitative Assessment
1.1 Impact on Internationally Protected Sites	0	Effects of allocating the site for the proposed use do not undermine conservation objectives (alone or in combination with other sites).
1.2 Impact on Nationally Protected sites	0	Based on the Impact Risk Zones there is no requirement to consult Natural England because the proposed development is unlikely to pose a risk to SSSI's.
1.3a Impact on Ancient Woodland	0	Site is not located within or adjacent to Ancient Woodland.
1.3b Impact on Ancient/Veteran Trees outside of Ancient Woodland	0	No Ancient or Veteran trees are located within the site.
1.4 Impact on Epping Forest Buffer Land	0	Site is unlikely to impact on Epping Forest Buffer Land.
1.5 Impact on BAP Priority Species or Habitats	0	No effect as features and species could be retained or due to distance of BAP priority habitats from site.
1.6 Impact on Local Wildlife Sites	0	Site has no effect as features and species could be retained or due to distance of local wildlife sites from site.
1.7 Flood risk	(++)	Site within Flood Zone 1.
1.8a Impact on heritage assets	(--)	Site would result in loss of a heritage asset or significant impact that cannot be mitigated.
1.8b Impact on archaeology	(+)	There is a low likelihood that further archaeological assets would be discovered on the site.
1.9 Impact of air quality	(-)	Site lies within an area which has been identified as being at risk of poor air quality, but it is likely that the risk could be mitigated or reduced.
2.1 Level of harm to Green Belt	(--)	Site is within Green Belt, where the level of harm caused by release of the land for development would be high or very high.
3.1 Distance to the nearest rail/tube station	(-)	Site is more than 4000m from the nearest rail or tube station.
3.2 Distance to nearest bus stop	(+)	Site is within 400m of a bus stop.
3.3 Distance to employment locations	(+)	Site is within 1600m of an employment site/location.
3.4 Distance to local amenities	0	Site is between 1000m and 4000m from nearest town, large village or small village.
3.5 Distance to nearest infant/primary school	0	Site is between 1000m and 4000m from the nearest infant/primary school.
3.6 Distance to local amenities	(-)	Site is more than 4000m from the nearest secondary school.
3.7 Distance to nearest GP surgery	(+)	Site is less than 1000m from the nearest GP surgery.
3.8 Access to Strategic Road Network		Not applicable.
4.1 Brownfield and Greenfield Land	(--)	Majority of the site is greenfield land that is neither within nor adjacent to a settlement.
4.2 Impact on agricultural land	(--)	Development would involve the loss of the best and most versatile agricultural land (grades 1-3).
4.3 Capacity to improve access to open space	0	Development unlikely to involve the loss of public open space.
5.1 Landscape sensitivity	0	The site falls within an area of low landscape sensitivity - characteristics of the landscape are able to accommodate development without significant character change.
5.2 Settlement character sensitivity	(--)	Development is likely to substantially harm the existing settlement character.
6.1 Topography constraints	(-)	Topographical constraints exist in the site but potential for mitigation.
6.2a Distance to gas and oil pipelines	0	Gas or oil pipelines do not pose any constraint to the site.
6.2b Distance to power lines	0	Power lines do not pose a constraint to the site.
6.3 Impact on Tree Preservation Order (TPO)	0	The intensity of site development would not be constrained by the presence of protected trees either on or adjacent to the site.
6.4 Access to site	(-)	Potential for access to the site to be created through third party land and agreement in place, or existing access would require upgrade.
6.5 Contamination constraints	0	No contamination issues identified on site to date.
6.6 Traffic impact	(-)	Low level congestion expected at peak times within the vicinity of the site.

Site Suitability Assessment

Site Reference: SR-0390
Parish: Chipping Ongar
Settlement:
Size (ha): 9.17
Address: Greenstead Road, Chipping Ongar

Primary use: Housing
SLAA notes: None

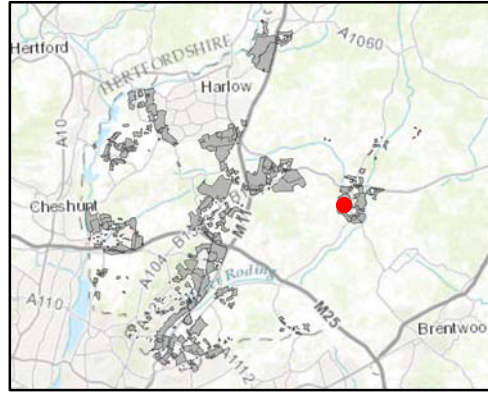
SLAA yield: 272 dwellings
SLAA source for baseline yield: Assumption based on 30 dph

SLAA site constraints: None

Site selection adjustment: None

Community feedback: Feedback was received on ONG-F which is within or near to this site. Refer to Appendix B1.4 for further details.

Dwellings: 272



Client
Epping Forest District Council
 Job Title
Epping Forest District Local Plan
 Drawing Status
Issue
 Drawing No **SR-0390** Issue **P1**
ARUP Epping Forest District Council
www.eppingforestcouncil.gov.uk

© Contains OS data © Crown copyright and database right (2016)
 Sources: Esri, HERE, DeLorme, Intermap, inclemens P Corp., GEBCO, USGS, FAO, NPS, NRCAN, GeoBase, IGN, Kadaster NL, Ordnance Survey, Esri Japan, METI, Esri China (Hong Kong), swisstopo, MapmyIndia, © OpenStreetMap contributors, and the GIS User Community
 Source: Esri, DigitalGlobe, GeoEye, Earthstar Geographics, CNES/Airbus DS, USDA, USGS, AEX, Getmapping, Aerogrid, IGN, IGP, swisstopo, and the GIS User Community



Criteria	Score	Score	Qualitative Assessment
1.1 Impact on Internationally Protected Sites	0	Effects of allocating the site for the proposed use do not undermine conservation objectives (alone or in combination with other sites).	
1.2 Impact on Nationally Protected sites	0	Based on the Impact Risk Zones there is no requirement to consult Natural England because the proposed development is unlikely to pose a risk to SSSI's.	
1.3a Impact on Ancient Woodland	0	Site is not located within or adjacent to Ancient Woodland.	
1.3b Impact on Ancient/Veteran Trees outside of Ancient Woodland	0	No Ancient or Veteran trees are located within the site.	
1.4 Impact on Epping Forest Buffer Land	0	Site is unlikely to impact on Epping Forest Buffer Land.	
1.5 Impact on BAP Priority Species or Habitats	0	No effect as features and species could be retained or due to distance of BAP priority habitats from site.	The site is partially within three buffer zones. The site may indirectly affect the BAP priority habitats, but mitigation can be implemented to address this.
1.6 Impact on Local Wildlife Sites	0	Site has no effect as features and species could be retained or due to distance of local wildlife sites from site.	
1.7 Flood risk	(++)	Site within Flood Zone 1.	
1.8a Impact on heritage assets	(-)	Proposed site located within a Conservation Area or adjacent to a Listed Building or other heritage asset and effects can be mitigated.	
1.8b Impact on archaeology	(-)	Existing evidence and/or a lack of previous disturbance indicates a high likelihood for the discovery of high quality archaeological assets on the site.	
1.9 Impact of air quality	0	Site lies outside of areas identified as being at risk of poor air quality.	
2.1 Level of harm to Green Belt	(--)	Site is within Green Belt, where the level of harm caused by release of the land for development would be high or very high.	The majority of the site lies within a high sensitivity Green Belt parcel which performs relatively strongly in preserving the historic setting and special character of Chipping Ongar. If the site was released it may harm the purposes of the wider Green B
3.1 Distance to the nearest rail/tube station	(-)	Site is more than 4000m from the nearest rail or tube station.	
3.2 Distance to nearest bus stop	0	Site between 400m and 1000m of a bus stop.	
3.3 Distance to employment locations	(+)	Site is within 1600m of an employment site/location.	
3.4 Distance to local amenities	(+)	Site is less than 1000m from nearest town, large village or small village.	
3.5 Distance to nearest infant/primary school	(+)	Site is less than 1000m from the nearest infant/primary school.	
3.4 Distance to local amenities	(-)	Site is more than 4000m from the nearest secondary school.	
3.7 Distance to nearest GP surgery	0	Site is between 1000m and 4000m from the nearest GP surgery.	
3.8 Access to Strategic Road Network		Not applicable.	
4.1 Brownfield and Greenfield Land	(-)	Majority of the site is greenfield land adjacent to a settlement.	100% greenfield site, adjacent to an existing settlement (Chipping Ongar).
4.2 Impact on agricultural land	(--)	Development would involve the loss of the best and most versatile agricultural land (grades 1-3).	
4.3 Capacity to improve access to open space	0	Development unlikely to involve the loss of public open space.	
5.1 Landscape sensitivity	(--)	The site falls within an area of high landscape sensitivity - vulnerable to change and unable to absorb development without significant character change.	
5.2 Settlement character sensitivity	0	Development is unlikely to have an effect on settlement character.	Low density development is proposed which reflects the character of the area. Therefore, development is not likely to have an impact on the character of the area subject to sensitive design close to the listed building.
6.1 Topography constraints	(-)	Topographical constraints exist in the site but potential for mitigation.	
6.2a Distance to gas and oil pipelines	0	Gas or oil pipelines do not pose any constraint to the site.	
6.2b Distance to power lines	0	Power lines do not pose a constraint to the site.	
6.3 Impact on Tree Preservation Order (TPO)	0	The intensity of site development would not be constrained by the presence of protected trees either on or adjacent to the site.	
6.4 Access to site	(+)	Suitable access to site already exists.	Access is suitable.
6.5 Contamination constraints	0	No contamination issues identified on site to date.	No potential contamination identified.
6.6 Traffic impact	0	Area around the site expected to be uncongested at peak time, or site below the site size threshold where it would be expected to affect congestion.	

Site Suitability Assessment

Site Reference: SR-0391
Parish: Chipping Ongar
Settlement:
Size (ha): 6.52
Address: Land between Stanford Rivers Road and Brentwood Road, Chipping Ongar
Primary use: Housing
SLAA notes: None

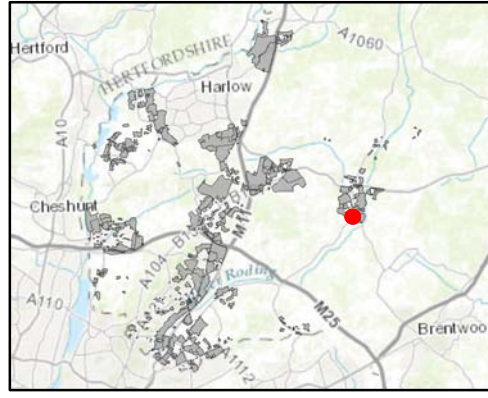
SLAA yield: 195 dwellings
SLAA source for baseline yield: Assumption based on 30 dph

SLAA site constraints: Circa 10% of the site is covered by SR-0457 (23 dwellings) and as such is omitted from the yield.

Site selection adjustment: Capacity reinstated for site selection assessment (23 dwellings) to account for overlapping site.

Community feedback: Feedback was received on ONG-D which is within or near to this site. Refer to Appendix B1.4 for further details.

Dwellings: 195



Client
Epping Forest District Council
 Job Title
Epping Forest District Local Plan
 Drawing Status
 Issue
 Drawing No **SR-0391** Issue **P1**
ARUP Epping Forest District Council
www.eppingforestcouncil.gov.uk

© Contains OS data © Crown copyright and database right (2016)
 Sources: Esri, HERE, DeLorme, Intermap, Incormars P Corp., GEBCO, USGS, FAO, NPS, NRCAN, GeoBase, IGN, Kadaster NL, Ordnance Survey, Esri Japan, METI, Esri China (Hong Kong), swisstopo, MapmyIndia, © OpenStreetMap contributors, and the GIS User Community
 Source: Esri, DigitalGlobe, GeoEye, Earthstar Geographics, CNES/Airbus DS, USDA, USGS, AEX, Getmapping, Aerogrid, IGN, IGP, swisstopo, and the GIS User Community



Criteria	Score	Qualitative Assessment
1.1 Impact on Internationally Protected Sites	0	Effects of allocating the site for the proposed use do not undermine conservation objectives (alone or in combination with other sites).
1.2 Impact on Nationally Protected sites	0	Based on the Impact Risk Zones there is no requirement to consult Natural England because the proposed development is unlikely to pose a risk to SSSI's.
1.3a Impact on Ancient Woodland	0	Site is not located within or adjacent to Ancient Woodland.
1.3b Impact on Ancient/Veteran Trees outside of Ancient Woodland	0	No Ancient or Veteran trees are located within the site.
1.4 Impact on Epping Forest Buffer Land	0	Site is unlikely to impact on Epping Forest Buffer Land.
1.5 Impact on BAP Priority Species or Habitats	0	No effect as features and species could be retained or due to distance of BAP priority habitats from site.
1.6 Impact on Local Wildlife Sites	0	Site has no effect as features and species could be retained or due to distance of local wildlife sites from site.
1.7 Flood risk	(++)	Site within Flood Zone 1.
1.8a Impact on heritage assets	0	Proposed site located within the setting of a heritage asset and effects can be mitigated.
1.8b Impact on archaeology	(-)	Existing evidence and/or a lack of previous disturbance indicates a high likelihood for the discovery of high quality archaeological assets on the site.
1.9 Impact of air quality	(-)	Site lies within an area which has been identified as being at risk of poor air quality, but it is likely that the risk could be mitigated or reduced.
2.1 Level of harm to Green Belt	(-)	Site is within Green Belt, where the level of harm caused by release of the land for development would be very low, low or medium.
3.1 Distance to the nearest rail/tube station	(-)	Site is more than 4000m from the nearest rail or tube station.
3.2 Distance to nearest bus stop	(+)	Site is within 400m of a bus stop.
3.3 Distance to employment locations	(+)	Site is within 1600m of an employment site/location.
3.4 Distance to local amenities	0	Site is between 1000m and 4000m from nearest town, large village or small village.
3.5 Distance to nearest infant/primary school	0	Site is between 1000m and 4000m from the nearest infant/primary school.
3.4 Distance to local amenities	(-)	Site is more than 4000m from the nearest secondary school.
3.7 Distance to nearest GP surgery	0	Site is between 1000m and 4000m from the nearest GP surgery.
3.8 Access to Strategic Road Network		Not applicable.
4.1 Brownfield and Greenfield Land	(-)	Majority of the site is greenfield land adjacent to a settlement.
4.2 Impact on agricultural land	(--)	Development would involve the loss of the best and most versatile agricultural land (grades 1-3).
4.3 Capacity to improve access to open space	0	Development unlikely to involve the loss of public open space.
5.1 Landscape sensitivity	0	The site falls within an area of low landscape sensitivity - characteristics of the landscape are able to accommodate development without significant character change.
5.2 Settlement character sensitivity	0	Development is unlikely to have an effect on settlement character.
6.1 Topography constraints	0	No topography constraints are identified in the site.
6.2a Distance to gas and oil pipelines	0	Gas or oil pipelines do not pose any constraint to the site.
6.2b Distance to power lines	0	Power lines do not pose a constraint to the site.
6.3 Impact on Tree Preservation Order (TPO)	0	The intensity of site development would not be constrained by the presence of protected trees either on or adjacent to the site.
6.4 Access to site	(+)	Suitable access to site already exists.
6.5 Contamination constraints	(-)	Potential contamination on site, which could be mitigated.
6.6 Traffic impact	0	Area around the site expected to be uncongested at peak time, or site below the site size threshold where it would be expected to affect congestion.

Site Suitability Assessment

Site Reference: SR-0392
Parish: Chipping Ongar
Settlement:
Size (ha): 9.44
Address: Land north-east of Longfields, Chipping Ongar

Primary use: Housing
SLAA notes: Greenfield open land.

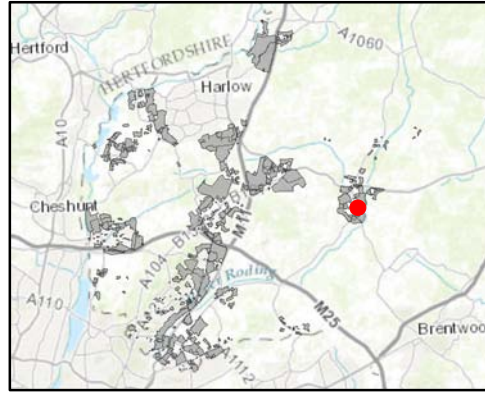
SLAA yield: 288 dwellings
SLAA source for baseline yield: Assumption based on 30 dph

SLAA site constraints: None

Site selection adjustment: None

Community feedback: Feedback was received on ONG-D which is within or near to this site. Refer to Appendix B1.4 for further details.

Dwellings: 288



Client
Epping Forest District Council
 Job Title
Epping Forest District Local Plan
 Drawing Status
Issue
 Drawing No **SR-0392** Issue **P1**
ARUP Epping Forest District Council
www.eppingforestcouncil.gov.uk

© Contains OS data © Crown copyright and database right (2016).
 Sources: Esri, HERE, DeLorme, Intermap, increment P Corp., GEBCO, USGS, FAO, NPS, NRCAN, GeoBase, IGN, Kadaster NL, Ordnance Survey, Esri Japan, METI, Esri China (Hong Kong), Swisstopo, MapmyIndia, © OpenStreetMap contributors, and the GIS User Community
 Source: Esri, DigitalGlobe, GeoEye, Earthstar Geographics, CNES/Airbus DS, USDA, USGS, AEX, Geomatics, Aerogrid, IGN, IGP, Swisstopo, and the GIS User Community



Criteria	Score	Qualitative Assessment
1.1 Impact on Internationally Protected Sites	0	Effects of allocating the site for the proposed use do not undermine conservation objectives (alone or in combination with other sites).
1.2 Impact on Nationally Protected sites	0	Based on the Impact Risk Zones there is no requirement to consult Natural England because the proposed development is unlikely to pose a risk to SSSI's.
1.3a Impact on Ancient Woodland	0	Site is not located within or adjacent to Ancient Woodland.
1.3b Impact on Ancient/Veteran Trees outside of Ancient Woodland	(-)	Site contains Ancient and/or Veteran trees but at a sufficiently low density across the site that removal could be largely avoided or possible impacts could be mitigated.
1.4 Impact on Epping Forest Buffer Land	0	Site is unlikely to impact on Epping Forest Buffer Land.
1.5 Impact on BAP Priority Species or Habitats	(-)	Features and species in the site may not be retained in their entirety but effects can be mitigated.
1.6 Impact on Local Wildlife Sites	0	Site has no effect as features and species could be retained or due to distance of local wildlife sites from site.
1.7 Flood risk	(--)	Site within Flood Zone 3b and not likely to be suitable for development.
1.8a Impact on heritage assets	0	Proposed site located within the setting of a heritage asset and effects can be mitigated.
1.8b Impact on archaeology	(-)	Existing evidence and/or a lack of previous disturbance indicates a high likelihood for the discovery of high quality archaeological assets on the site.
1.9 Impact of air quality	0	Site lies outside of areas identified as being at risk of poor air quality.
2.1 Level of harm to Green Belt	(--)	Site is within Green Belt, where the level of harm caused by release of the land for development would be high or very high.
3.1 Distance to the nearest rail/tube station	(-)	Site is more than 4000m from the nearest rail or tube station.
3.2 Distance to nearest bus stop	0	Site between 400m and 1000m of a bus stop.
3.3 Distance to employment locations	(+)	Site is within 1600m of an employment site/location.
3.4 Distance to local amenities	0	Site is between 1000m and 4000m from nearest town, large village or small village.
3.5 Distance to nearest infant/primary school	0	Site is between 1000m and 4000m from the nearest infant/primary school.
3.6 Distance to local amenities	(-)	Site is more than 4000m from the nearest secondary school.
3.7 Distance to nearest GP surgery	0	Site is between 1000m and 4000m from the nearest GP surgery.
3.8 Access to Strategic Road Network		Not applicable.
4.1 Brownfield and Greenfield Land	(-)	Majority of the site is greenfield land adjacent to a settlement.
4.2 Impact on agricultural land	(--)	Development would involve the loss of the best and most versatile agricultural land (grades 1-3).
4.3 Capacity to improve access to open space	0	Development unlikely to involve the loss of public open space.
5.1 Landscape sensitivity	(--)	The site falls within an area of high landscape sensitivity - vulnerable to change and unable to absorb development without significant character change.
5.2 Settlement character sensitivity	(--)	Development is likely to substantially harm the existing settlement character.
6.1 Topography constraints	(-)	Topographical constraints exist in the site but potential for mitigation.
6.2a Distance to gas and oil pipelines	0	Gas or oil pipelines do not pose any constraint to the site.
6.2b Distance to power lines	0	Power lines do not pose a constraint to the site.
6.3 Impact on Tree Preservation Order (TPO)	0	The intensity of site development would not be constrained by the presence of protected trees either on or adjacent to the site.
6.4 Access to site	(-)	Potential for access to the site to be created through third party land and agreement in place, or existing access would require upgrade.
6.5 Contamination constraints	(-)	Potential contamination on site, which could be mitigated.
6.6 Traffic impact	0	Area around the site expected to be uncongested at peak time, or site below the site size threshold where it would be expected to affect congestion.

Site Suitability Assessment

Site Reference: SR-0395B
Parish: Chipping Ongar
Settlement:
Size (ha): 11.72
Address: Land to North of Chipping Ongar

Primary use: Housing
SLAA notes: Existing school/leisure centre playing fields and agricultural land

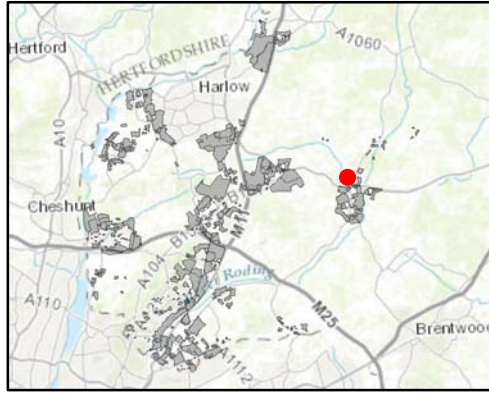
SLAA yield: 382 dwellings
SLAA source for baseline yield: Assumption based on 30 dph

SLAA site constraints: Reduction in site capacity by 1/2 due to flood risk

Site selection adjustment: Assumption based on 30 dph of area of this part of split site which is not flood constrained.

Community feedback: Feedback was received on ONG-G which is within or near to this site. Refer to Appendix B1.4 for further details.

Dwellings: 352



Client
Epping Forest District Council
 Job Title
Epping Forest District Local Plan
 Drawing Status
 Issue
 Drawing No **SR-0395B** Issue **P1**
ARUP Epping Forest District Council
www.eppingforestcouncil.gov.uk

© Contains OS data © Crown copyright and database right (2016)
 Sources: Esri, HERE, DeLorme, Intermap, inclemens P Corp., GEBCO, USGS, FAO, NPS, NRCAN, GeoBase, IGN, Kadaster NL, Ordnance Survey, Esri Japan, METI, Esri China (Hong Kong), swisstopo, MapmyIndia, © OpenStreetMap contributors, and the GIS User Community
 Source: Esri, DigitalGlobe, GeoEye, Earthstar Geographics, CNES/Airbus DS, USDA, USGS, AEX, Geomatics, Aerogrid, IGN, IGP, swisstopo, and the GIS User Community



Criteria	Score	Qualitative Assessment
1.1 Impact on Internationally Protected Sites	0	Effects of allocating the site for the proposed use do not undermine conservation objectives (alone or in combination with other sites).
1.2 Impact on Nationally Protected sites	0	Based on the Impact Risk Zones there is no requirement to consult Natural England because the proposed development is unlikely to pose a risk to SSSI's.
1.3a Impact on Ancient Woodland	0	Site is not located within or adjacent to Ancient Woodland.
1.3b Impact on Ancient/Veteran Trees outside of Ancient Woodland	0	No Ancient or Veteran trees are located within the site.
1.4 Impact on Epping Forest Buffer Land	0	Site is unlikely to impact on Epping Forest Buffer Land.
1.5 Impact on BAP Priority Species or Habitats	0	No effect as features and species could be retained or due to distance of BAP priority habitats from site.
1.6 Impact on Local Wildlife Sites	0	Site has no effect as features and species could be retained or due to distance of local wildlife sites from site.
1.7 Flood risk	(-)	Site within Flood Zone 3a where exception test required.
1.8a Impact on heritage assets	0	Proposed site located within the setting of a heritage asset and effects can be mitigated.
1.8b Impact on archaeology	(-)	Existing evidence and/or a lack of previous disturbance indicates a high likelihood for the discovery of high quality archaeological assets on the site.
1.9 Impact of air quality	0	Site lies outside of areas identified as being at risk of poor air quality.
2.1 Level of harm to Green Belt	(-)	Site is within Green Belt, where the level of harm caused by release of the land for development would be very low, low or medium.
3.1 Distance to the nearest rail/tube station	(-)	Site is more than 4000m from the nearest rail or tube station.
3.2 Distance to nearest bus stop	(+)	Site is within 400m of a bus stop.
3.3 Distance to employment locations	0	Site is more than 1600m and less than 2400m of an employment site/location.
3.4 Distance to local amenities	0	Site is between 1000m and 4000m from nearest town, large village or small village.
3.5 Distance to nearest infant/primary school	0	Site is between 1000m and 4000m from the nearest infant/primary school.
3.6 Distance to local amenities	(-)	Site is more than 4000m from the nearest secondary school.
3.7 Distance to nearest GP surgery	(+)	Site is less than 1000m from the nearest GP surgery.
3.8 Access to Strategic Road Network		Not applicable.
4.1 Brownfield and Greenfield Land	(-)	Majority of the site is greenfield land adjacent to a settlement.
4.2 Impact on agricultural land	(--)	Development would involve the loss of the best and most versatile agricultural land (grades 1-3).
4.3 Capacity to improve access to open space	(-)	Development may involve the loss of public open space but there are opportunities for on-site off-setting or mitigation.
5.1 Landscape sensitivity	(--)	The site falls within an area of high landscape sensitivity - vulnerable to change and unable to absorb development without significant character change.
5.2 Settlement character sensitivity	(-)	Development could detract from the existing settlement character.
6.1 Topography constraints	(-)	Topographical constraints exist in the site but potential for mitigation.
6.2a Distance to gas and oil pipelines	0	Gas or oil pipelines do not pose any constraint to the site.
6.2b Distance to power lines	0	Power lines do not pose a constraint to the site.
6.3 Impact on Tree Preservation Order (TPO)	0	The intensity of site development would not be constrained by the presence of protected trees either on or adjacent to the site.
6.4 Access to site	(+)	Suitable access to site already exists.
6.5 Contamination constraints	0	No contamination issues identified on site to date.
6.6 Traffic impact	(-)	Low level congestion expected at peak times within the vicinity of the site.

The site is partially within a Deciduous Woodland and Coastal Floodplain Grazing Marsh buffer zone. The site may indirectly affect the BAP priority habitat, but mitigation can be implemented to address this.

Some 36% of the site is in flood zone 2 of which 33% and 29% are also in flood zones 3a and 3b respectively. The location of the flood zones in the western portion of the site means that only the eastern portion could be developed.

100% greenfield site, adjacent to an existing settlement (Chipping Ongar).

Although allotments align with the development site, opportunities for re-configuration may enable the yield of houses to be delivered without any overall loss of public open space.

Site is identified as a potential regeneration area. Considering the scale of the proposed development and its area coverage, it is likely to have a negative affect the rural character of the area. Development may contribute to urban sprawl.

Site Suitability Assessment

Site Reference: SR-0457
Parish: Chipping Ongar
Settlement:
Size (ha): 0.59
Address: Dyers, Marden Ash, Chipping Ongar, Essex, CM5 9B
Primary use: Housing
SLAA notes: Paddock land to the rear of Dyers, a grade II Listed Building.

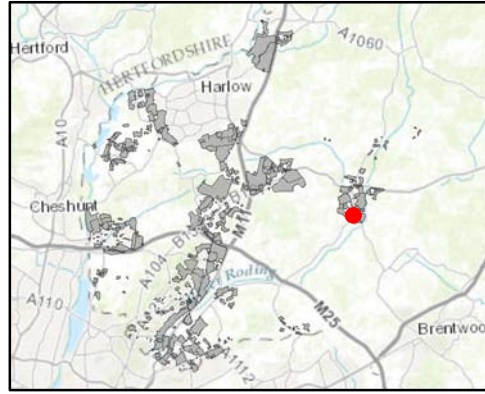
SLAA yield: 23 dwellings
SLAA source for baseline yield: Assumption based on 30 dph



SLAA site constraints: None

Site selection adjustment: None

Community feedback: Feedback was received on ONG-D which is within or near to this site. Refer to Appendix B1.4 for further details.

Dwellings: 23



Client
Epping Forest District Council
 Job Title
Epping Forest District Local Plan
 Drawing Status
Issue
 Drawing No **SR-0457** Issue **P1**
 

© Contains OS data © Crown copyright and database right (2016)
 Sources: Esri, HERE, DeLorme, Intermap, inclemens P Corp., GEBCO, USGS, FAO, NPS, NRCAN, GeoBase, IGN, Kadaster NL, Ordnance Survey, Esri Japan, METI, Esri China (Hong Kong), swisstopo, MapmyIndia, © OpenStreetMap contributors, and the GIS User Community
 Source: Esri, DigitalGlobe, GeoEye, Earthstar Geographics, CNES/Airbus DS, USDA, USGS, AEX, Geomatics, Aerogrid, IGN, IGP, swisstopo, and the GIS User Community



Criteria	Score	Score	Qualitative Assessment
1.1 Impact on Internationally Protected Sites	0	Effects of allocating the site for the proposed use do not undermine conservation objectives (alone or in combination with other sites).	
1.2 Impact on Nationally Protected sites	0	Based on the Impact Risk Zones there is no requirement to consult Natural England because the proposed development is unlikely to pose a risk to SSSI's.	
1.3a Impact on Ancient Woodland	0	Site is not located within or adjacent to Ancient Woodland.	
1.3b Impact on Ancient/Veteran Trees outside of Ancient Woodland	0	No Ancient or Veteran trees are located within the site.	
1.4 Impact on Epping Forest Buffer Land	0	Site is unlikely to impact on Epping Forest Buffer Land.	
1.5 Impact on BAP Priority Species or Habitats	0	No effect as features and species could be retained or due to distance of BAP priority habitats from site.	The site is within a BAP priority habitat buffer zone. The site may indirectly affect the BAP priority habitats, but mitigation can be implemented to address this.
1.6 Impact on Local Wildlife Sites	0	Site has no effect as features and species could be retained or due to distance of local wildlife sites from site.	
1.7 Flood risk	(++)	Site within Flood Zone 1.	
1.8a Impact on heritage assets	0	Proposed site located within the setting of a heritage asset and effects can be mitigated.	
1.8b Impact on archaeology	(-)	Existing evidence and/or a lack of previous disturbance indicates a high likelihood for the discovery of high quality archaeological assets on the site.	
1.9 Impact of air quality	0	Site lies outside of areas identified as being at risk of poor air quality.	
2.1 Level of harm to Green Belt	(-)	Site is within Green Belt, where the level of harm caused by release of the land for development would be very low, low or medium.	
3.1 Distance to the nearest rail/tube station	(-)	Site is more than 4000m from the nearest rail or tube station.	
3.2 Distance to nearest bus stop	(+)	Site is within 400m of a bus stop.	
3.3 Distance to employment locations	(+)	Site is within 1600m of an employment site/location.	
3.4 Distance to local amenities	0	Site is between 1000m and 4000m from nearest town, large village or small village.	
3.5 Distance to nearest infant/primary school	0	Site is between 1000m and 4000m from the nearest infant/primary school.	
3.4 Distance to local amenities	(-)	Site is more than 4000m from the nearest secondary school.	
3.7 Distance to nearest GP surgery	0	Site is between 1000m and 4000m from the nearest GP surgery.	
3.8 Access to Strategic Road Network		Not applicable.	
4.1 Brownfield and Greenfield Land	(-)	Majority of the site is greenfield land adjacent to a settlement.	100% greenfield site, adjacent to an existing settlement (Chipping Ongar).
4.2 Impact on agricultural land	(--)	Development would involve the loss of the best and most versatile agricultural land (grades 1-3).	
4.3 Capacity to improve access to open space	0	Development unlikely to involve the loss of public open space.	
5.1 Landscape sensitivity	0	The site falls within an area of low landscape sensitivity - characteristics of the landscape are able to accommodate development without significant character change.	
5.2 Settlement character sensitivity	0	Development is unlikely to have an effect on settlement character.	Low density development is proposed which reflects the character of the area. Therefore, development is not likely to have an impact on the character of the area.
6.1 Topography constraints	0	No topography constraints are identified in the site.	
6.2a Distance to gas and oil pipelines	0	Gas or oil pipelines do not pose any constraint to the site.	
6.2b Distance to power lines	0	Power lines do not pose a constraint to the site.	
6.3 Impact on Tree Preservation Order (TPO)	0	The intensity of site development would not be constrained by the presence of protected trees either on or adjacent to the site.	Although protected trees are present, on or adjacent to the site, the tree cover as a whole is not subject to tree protection. It is likely that the protected trees could be incorporated into the layout, subject to reasonable care, without
6.4 Access to site	(-)	Potential for access to the site to be created through third party land and agreement in place, or existing access would require upgrade.	Current access via residential property.
6.5 Contamination constraints	0	No contamination issues identified on site to date.	No potential contamination identified.
6.6 Traffic impact		Site below the size threshold where it would be expected to affect congestion (e.g. employment site or housing site with capacity of <25 dwellings).	

Site Suitability Assessment

Site Reference: SR-0546
Parish: Chipping Ongar
Settlement:
Size (ha): 0.32
Address: Chipping Ongar Fire Station, 67 High Street, Chipping Ongar, CM5 9DT
Primary use: Housing
SLAA notes: Fire station and associated parking.

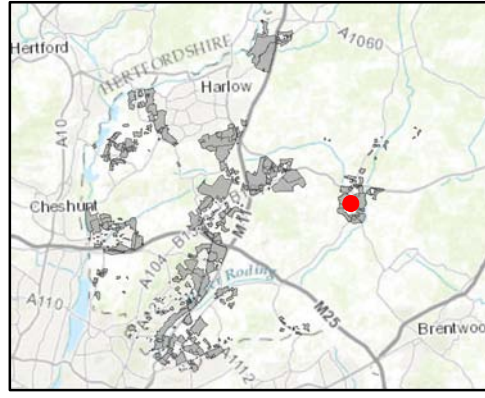
SLAA yield: 10 dwellings
SLAA source for baseline yield: Assumption based on 30 dph

SLAA site constraints: Circa 15% of the site is Flood Zone 3b and the yield is decreased accordingly.

Site selection adjustment: None

Community feedback: The Council did not consult on a growth location which covers or is near to this site.

Dwellings: 8



Client
Epping Forest District Council
 Job Title
Epping Forest District Local Plan
 Drawing Status
Issue
 Drawing No **SR-0546** Issue **P1**
ARUP Epping Forest District Council
 www.eppingforestcouncil.gov.uk

© Contains OS data © Crown copyright and database right (2016). Sources: Esri, HERE, DeLorme, Intermap, increment P Corp., GEBCO, USGS, FAO, NPS, NRCAN, GeoBase, IGN, Kadaster NL, Ordnance Survey, Esri Japan, METI, Esri China (Hong Kong), Swisstopo, MapmyIndia, © OpenStreetMap contributors, and the GIS User Community. Source: Esri, DigitalGlobe, GeoEye, Earthstar Geographics, CNES/Airbus DS, USDA, USGS, AEX, Geomatics, Aerogrid, IGN, IGP, Swisstopo, and the GIS User Community



Criteria	Score	Score	Qualitative Assessment
1.1 Impact on Internationally Protected Sites	0	Effects of allocating the site for the proposed use do not undermine conservation objectives (alone or in combination with other sites).	
1.2 Impact on Nationally Protected sites	0	Based on the Impact Risk Zones there is no requirement to consult Natural England because the proposed development is unlikely to pose a risk to SSSI's.	
1.3a Impact on Ancient Woodland	0	Site is not located within or adjacent to Ancient Woodland.	
1.3b Impact on Ancient/Veteran Trees outside of Ancient Woodland	0	No Ancient or Veteran trees are located within the site.	
1.4 Impact on Epping Forest Buffer Land	0	Site is unlikely to impact on Epping Forest Buffer Land.	
1.5 Impact on BAP Priority Species or Habitats	(-)	Features and species in the site may not be retained in their entirety but effects can be mitigated.	The site encompasses the whole of a Traditional Orchard habitat, and is within two buffer zones. The site is likely to directly affect the BAP priority habitat, but mitigation can be implemented to address this.
1.6 Impact on Local Wildlife Sites	0	Site has no effect as features and species could be retained or due to distance of local wildlife sites from site.	
1.7 Flood risk	(-)	Site within Flood Zone 3a where exception test required.	Some 50% of the site is in flood zone 2 of which 27% are in flood zones 3a and 3b. The location of the flood zones in the western half of the site means that the eastern portion could be developed.
1.8a Impact on heritage assets	(-)	Proposed site located within a Conservation Area or adjacent to a Listed Building or other heritage asset and effects can be mitigated.	
1.8b Impact on archaeology	(-)	Existing evidence and/or a lack of previous disturbance indicates a high likelihood for the discovery of high quality archaeological assets on the site.	
1.9 Impact of air quality	(-)	Site lies within an area which has been identified as being at risk of poor air quality, but it is likely that the risk could be mitigated or reduced.	Parts of the site are close to the A128 and therefore mitigation measures are likely to be required.
2.1 Level of harm to Green Belt	(-)	Site is within Green Belt, where the level of harm caused by release of the land for development would be very low, low or medium.	
3.1 Distance to the nearest rail/tube station	(-)	Site is more than 4000m from the nearest rail or tube station.	
3.2 Distance to nearest bus stop	(+)	Site is within 400m of a bus stop.	
3.3 Distance to employment locations	(+)	Site is within 1600m of an employment site/location.	
3.4 Distance to local amenities	(+)	Site is less than 1000m from nearest town, large village or small village.	
3.5 Distance to nearest infant/primary school	(+)	Site is less than 1000m from the nearest infant/primary school.	
3.4 Distance to local amenities	(-)	Site is more than 4000m from the nearest secondary school.	
3.7 Distance to nearest GP surgery	(+)	Site is less than 1000m from the nearest GP surgery.	
3.8 Access to Strategic Road Network		Not applicable.	
4.1 Brownfield and Greenfield Land	(++)	Majority of the site is previously developed land within or adjacent to a settlement.	60% brownfield site, within an existing settlement (Chipping Ongar).
4.2 Impact on agricultural land	(--)	Development would involve the loss of the best and most versatile agricultural land (grades 1-3).	
4.3 Capacity to improve access to open space	0	Development unlikely to involve the loss of public open space.	
5.1 Landscape sensitivity	0	The site falls within an area of low landscape sensitivity - characteristics of the landscape are able to accommodate development without significant character change.	The relevant site character context is urban and development is unlikely to adversely affect the wider landscape character.
5.2 Settlement character sensitivity	(+)	Development may improve settlement character through redevelopment of a run down site or improvement in townscape.	Site is identified as a potential regeneration area located within the settlement area and provides an opportunity for intensification. Therefore, redevelopment could enhance the character of the area.
6.1 Topography constraints	0	No topography constraints are identified in the site.	
6.2a Distance to gas and oil pipelines	0	Gas or oil pipelines do not pose any constraint to the site.	
6.2b Distance to power lines	0	Power lines do not pose a constraint to the site.	
6.3 Impact on Tree Preservation Order (TPO)	0	The intensity of site development would not be constrained by the presence of protected trees either on or adjacent to the site.	
6.4 Access to site	(+)	Suitable access to site already exists.	
6.5 Contamination constraints	0	No contamination issues identified on site to date.	No potential contamination identified.
6.6 Traffic impact		Site below the size threshold where it would be expected to affect congestion (e.g. employment site or housing site with capacity of <25 dwellings).	

Site Suitability Assessment

Site Reference: SR-0673
Parish: Chipping Ongar
Settlement:
Size (ha): 0.31
Address: St. Peters Avenue Garages, Nos. 1-30, Chipping Ongar

Primary use: Housing
SLAA notes: Council owned garages with associated parking and turning area.

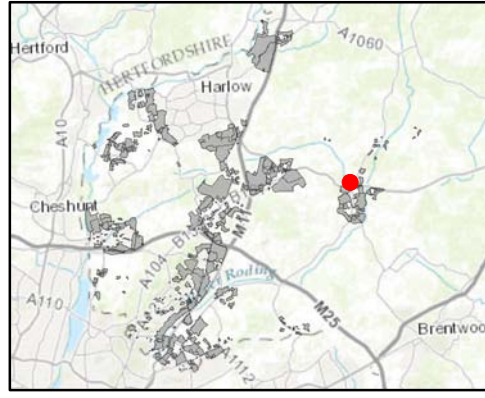
SLAA yield: 9 dwellings
SLAA source for baseline yield: Assumption based on 30 dph

SLAA site constraints: Site is an awkward shape.

Site selection adjustment: None

Community feedback: The Council did not consult on a growth location which covers or is near to this site.

Dwellings: 3



Client
Epping Forest District Council

Job Title
Epping Forest District Local Plan

Drawing Status

Issue
 Drawing No: **SR-0673** Issue: **P1**

ARUP Epping Forest District Council
 www.eppingforestcouncil.gov.uk

© Contains OS data © Crown copyright and database right (2016)
 Sources: Esri, HERE, DeLorme, Intermap, inclemens P Corp., GEBCO, USGS, FAO, NPS, NRCAN, GeoBase, IGN, Kadaster NL, Ordnance Survey, Esri Japan, METI, Esri China (Hong Kong), swisstopo, MapmyIndia, © OpenStreetMap contributors, and the GIS User Community
 Source: Esri, DigitalGlobe, GeoEye, Earthstar Geographics, CNES/Airbus DS, USDA, USGS, AEX, Geomatics, Aerogrid, IGN, IGP, swisstopo, and the GIS User Community



Criteria	Score	Qualitative Assessment	
1.1 Impact on Internationally Protected Sites	0	Effects of allocating the site for the proposed use do not undermine conservation objectives (alone or in combination with other sites).	
1.2 Impact on Nationally Protected sites	0	Based on the Impact Risk Zones there is no requirement to consult Natural England because the proposed development is unlikely to pose a risk to SSSI's.	
1.3a Impact on Ancient Woodland	0	Site is not located within or adjacent to Ancient Woodland.	
1.3b Impact on Ancient/Veteran Trees outside of Ancient Woodland	0	No Ancient or Veteran trees are located within the site.	
1.4 Impact on Epping Forest Buffer Land	0	Site is unlikely to impact on Epping Forest Buffer Land.	
1.5 Impact on BAP Priority Species or Habitats	0	No effect as features and species could be retained or due to distance of BAP priority habitats from site.	
1.6 Impact on Local Wildlife Sites	0	Site has no effect as features and species could be retained or due to distance of local wildlife sites from site.	
1.7 Flood risk	(++)	Site within Flood Zone 1.	
1.8a Impact on heritage assets	(+)	No effect likely on historic assets due to distance from site.	
1.8b Impact on archaeology	(+)	There is a low likelihood that further archaeological assets would be discovered on the site.	
1.9 Impact of air quality	0	Site lies outside of areas identified as being at risk of poor air quality.	
2.1 Level of harm to Green Belt	(+)	Site is not located in the Green Belt.	
3.1 Distance to the nearest rail/tube station	(-)	Site is more than 4000m from the nearest rail or tube station.	
3.2 Distance to nearest bus stop	(+)	Site is within 400m of a bus stop.	
3.3 Distance to employment locations	(+)	Site is within 1600m of an employment site/location.	
3.4 Distance to local amenities	0	Site is between 1000m and 4000m from nearest town, large village or small village.	
3.5 Distance to nearest infant/primary school	0	Site is between 1000m and 4000m from the nearest infant/primary school.	
3.4 Distance to local amenities	(-)	Site is more than 4000m from the nearest secondary school.	
3.7 Distance to nearest GP surgery	(+)	Site is less than 1000m from the nearest GP surgery.	
3.8 Access to Strategic Road Network		Not applicable.	
4.1 Brownfield and Greenfield Land	(+)	Majority of the site is greenfield land within a settlement.	Split site (50% greenfield and brownfield). Site is within an existing settlement (Chipping Ongar).
4.2 Impact on agricultural land	0	Development would not result in the loss of agricultural land.	
4.3 Capacity to improve access to open space	(--)	Development may involve the loss of public open space with no opportunity for on-site off-setting or mitigation.	The public open space is largely located in the site area. Development would result in loss of public open space (public open spaces covers 49% of the site), with few opportunities for site re-orientation or re-provision.
5.1 Landscape sensitivity	0	The site falls within an area of low landscape sensitivity - characteristics of the landscape are able to accommodate development without significant character change.	The relevant site character context is urban and development is unlikely to adversely affect the wider landscape character.
5.2 Settlement character sensitivity	0	Development is unlikely to have an effect on settlement character.	Site comprises existing garages, parking area and grassed public open space to the rear of housing, and is identified as potential regeneration area. Infill development is unlikely to affect settlement character.
6.1 Topography constraints	0	No topography constraints are identified in the site.	
6.2a Distance to gas and oil pipelines	0	Gas or oil pipelines do not pose any constraint to the site.	
6.2b Distance to power lines	0	Power lines do not pose a constraint to the site.	
6.3 Impact on Tree Preservation Order (TPO)	0	The intensity of site development would not be constrained by the presence of protected trees either on or adjacent to the site.	
6.4 Access to site	(+)	Suitable access to site already exists.	Off St Peter's Avenue.
6.5 Contamination constraints	0	No contamination issues identified on site to date.	No potential contamination identified.
6.6 Traffic impact		Site below the size threshold where it would be expected to affect congestion (e.g. employment site or housing site with capacity of <25 dwellings).	

Site Suitability Assessment

Site Reference: SR-0842
Parish: Chipping Ongar
Settlement:
Size (ha): 0.28
Address: Car park at The Stag pub, Brentwood Road, Chipping Ongar

Primary use: Housing
SLAA notes: Public house and car park.

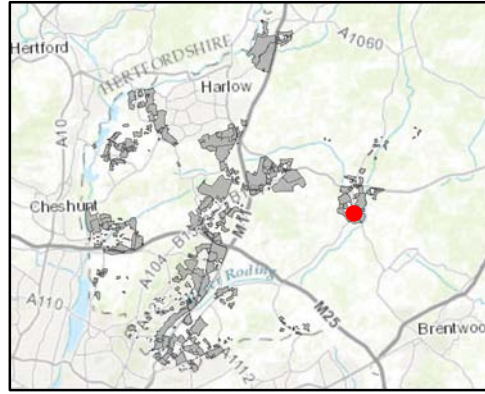
SLAA yield: 14
SLAA source for baseline yield: Indicated in Settlement Capacity Analysis (equivalent to 49 dph)

SLAA site constraints: There is a singular TPO on site, but sensitive design could avoid the need to reduce the yield. Locally listed building (the Stag public house) is located on-site; yield not amended since a scheme has not been worked up and potential impact unknown.

Site selection adjustment: None

Community feedback: The Council did not consult on a growth location which covers or is near to this site.

Dwellings: 14



Client
Epping Forest District Council

Job Title
Epping Forest District Local Plan

Drawing Status

Issue
 Drawing No **SR-0842** Issue **P1**

ARUP Epping Forest District Council
 www.eppingforestcouncil.gov.uk

© Contains OS data © Crown copyright and database right (2016)
 Sources: Esri, HERE, DeLorme, Intermap, inclemens P Corp., GEBCO, USGS, FAO, NPS, NRCAN, GeoBase, IGN, Kadaster NL, Ordnance Survey, Esri Japan, METI, Esri China (Hong Kong), swisstopo, MapmyIndia, © OpenStreetMap contributors, and the GIS User Community
 Source: Esri, DigitalGlobe, GeoEye, Earthstar Geographics, CNES/Airbus DS, USDA, USGS, AEX, Getmapping, Aerogrid, IGN, IGP, swisstopo, and the GIS User Community



Criteria	Score	Score	Qualitative Assessment
1.1 Impact on Internationally Protected Sites	0	Effects of allocating the site for the proposed use do not undermine conservation objectives (alone or in combination with other sites).	
1.2 Impact on Nationally Protected sites	0	Based on the Impact Risk Zones there is no requirement to consult Natural England because the proposed development is unlikely to pose a risk to SSSI's.	
1.3a Impact on Ancient Woodland	0	Site is not located within or adjacent to Ancient Woodland.	
1.3b Impact on Ancient/Veteran Trees outside of Ancient Woodland	0	No Ancient or Veteran trees are located within the site.	
1.4 Impact on Epping Forest Buffer Land	0	Site is unlikely to impact on Epping Forest Buffer Land.	
1.5 Impact on BAP Priority Species or Habitats	0	No effect as features and species could be retained or due to distance of BAP priority habitats from site.	The site is wholly within a Wood Pasture and Parkland buffer zone. The site may indirectly affect the BAP priority habitat, but mitigation can be implemented to address this.
1.6 Impact on Local Wildlife Sites	0	Site has no effect as features and species could be retained or due to distance of local wildlife sites from site.	
1.7 Flood risk	(++)	Site within Flood Zone 1.	
1.8a Impact on heritage assets	(-)	Proposed site located within a Conservation Area or adjacent to a Listed Building or other heritage asset and effects can be mitigated.	
1.8b Impact on archaeology	(+)	There is a low likelihood that further archaeological assets would be discovered on the site.	
1.9 Impact of air quality	(-)	Site lies within an area which has been identified as being at risk of poor air quality, but it is likely that the risk could be mitigated or reduced.	Parts of the site are close to the A128 and therefore mitigation measures are likely to be required.
2.1 Level of harm to Green Belt	(+)	Site is not located in the Green Belt.	
3.1 Distance to the nearest rail/tube station	(-)	Site is more than 4000m from the nearest rail or tube station.	
3.2 Distance to nearest bus stop	(+)	Site is within 400m of a bus stop.	
3.3 Distance to employment locations	(+)	Site is within 1600m of an employment site/location.	
3.4 Distance to local amenities	0	Site is between 1000m and 4000m from nearest town, large village or small village.	
3.5 Distance to nearest infant/primary school	0	Site is between 1000m and 4000m from the nearest infant/primary school.	
3.4 Distance to local amenities	(-)	Site is more than 4000m from the nearest secondary school.	
3.7 Distance to nearest GP surgery	0	Site is between 1000m and 4000m from the nearest GP surgery.	
3.8 Access to Strategic Road Network		Not applicable.	
4.1 Brownfield and Greenfield Land	(++)	Majority of the site is previously developed land within or adjacent to a settlement.	100% brownfield site, within an existing settlement (Chipping Ongar).
4.2 Impact on agricultural land	0	Development would not result in the loss of agricultural land.	
4.3 Capacity to improve access to open space	0	Development unlikely to involve the loss of public open space.	
5.1 Landscape sensitivity	0	The site falls within an area of low landscape sensitivity - characteristics of the landscape are able to accommodate development without significant character change.	The relevant site character context is urban and development is unlikely to adversely affect the wider landscape character.
5.2 Settlement character sensitivity	(+)	Development may improve settlement character through redevelopment of a run down site or improvement in townscape.	Site is located within the settlement area. It is an existing car park along Brentwood Road. Redevelopment could enhance the character of the area by improving street scene.
6.1 Topography constraints	0	No topography constraints are identified in the site.	
6.2a Distance to gas and oil pipelines	0	Gas or oil pipelines do not pose any constraint to the site.	
6.2b Distance to power lines	0	Power lines do not pose a constraint to the site.	
6.3 Impact on Tree Preservation Order (TPO)	(-)	The intensity of site development would be constrained by the presence of protected trees either on or adjacent to the site.	The protected trees on or adjacent to the site could be incorporated into the development proposed, subject to care in the layout, but would be likely to have a significant adverse impact on the suitability of the site for development
6.4 Access to site	(+)	Suitable access to site already exists.	
6.5 Contamination constraints	(-)	Potential contamination on site, which could be mitigated.	Potential contamination (In filled Pond). Potential adverse impact that could be mitigated.
6.6 Traffic impact		Site below the size threshold where it would be expected to affect congestion (e.g. employment site or housing site with capacity of <25 dwellings).	

Site Suitability Assessment

Site Reference: SR-0843
Parish: Chipping Ongar
Settlement:
Size (ha): 0.36
Address: Industrial site south 'The Borough', Chipping Ongar, Essex.

Primary use: Housing
SLAA notes: Builders merchant and yard

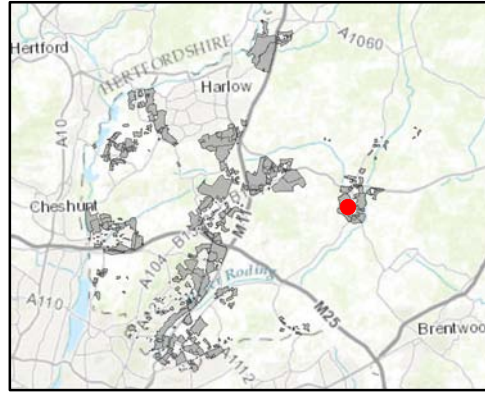
SLAA yield: 18
SLAA source for baseline yield: Indicated in Settlement Capacity Analysis (equivalent to 50 dph)

SLAA site constraints: None

Site selection adjustment: None

Community feedback: The Council did not consult on a growth location which covers or is near to this site.

Dwellings: 18



Client
Epping Forest District Council
 Job Title
Epping Forest District Local Plan
 Drawing Status
 Issue
 Drawing No **SR-0843** Issue **P1**
ARUP Epping Forest District Council
www.eppingforestcouncil.gov.uk

© Contains OS data © Crown copyright and database right (2016)
 Sources: Esri, HERE, DeLorme, Intermap, inclemens P Corp., GEBCO, USGS, FAO, NPS, NRCAN, GeoBase, IGN, Kadaster NL, Ordnance Survey, Esri Japan, METI, Esri China (Hong Kong), swisstopo, MapmyIndia, © OpenStreetMap contributors, and the GIS User Community
 Source: Esri, DigitalGlobe, GeoEye, Earthstar Geographics, CNES/Airbus DS, USDA, USGS, AEX, Geomatics, Aerogrid, IGN, IGP, swisstopo, and the GIS User Community



Criteria	Score	Qualitative Assessment
1.1 Impact on Internationally Protected Sites	0	Effects of allocating the site for the proposed use do not undermine conservation objectives (alone or in combination with other sites).
1.2 Impact on Nationally Protected sites	0	Based on the Impact Risk Zones there is no requirement to consult Natural England because the proposed development is unlikely to pose a risk to SSSI's.
1.3a Impact on Ancient Woodland	0	Site is not located within or adjacent to Ancient Woodland.
1.3b Impact on Ancient/Veteran Trees outside of Ancient Woodland	0	No Ancient or Veteran trees are located within the site.
1.4 Impact on Epping Forest Buffer Land	0	Site is unlikely to impact on Epping Forest Buffer Land.
1.5 Impact on BAP Priority Species or Habitats	0	No effect as features and species could be retained or due to distance of BAP priority habitats from site.
1.6 Impact on Local Wildlife Sites	0	Site has no effect as features and species could be retained or due to distance of local wildlife sites from site.
1.7 Flood risk	(++)	Site within Flood Zone 1.
1.8a Impact on heritage assets	(+)	No effect likely on historic assets due to distance from site.
1.8b Impact on archaeology	(+)	There is a low likelihood that further archaeological assets would be discovered on the site.
1.9 Impact of air quality	0	Site lies outside of areas identified as being at risk of poor air quality.
2.1 Level of harm to Green Belt	(+)	Site is not located in the Green Belt.
3.1 Distance to the nearest rail/tube station	(-)	Site is more than 4000m from the nearest rail or tube station.
3.2 Distance to nearest bus stop	(+)	Site is within 400m of a bus stop.
3.3 Distance to employment locations	(+)	Site is within 1600m of an employment site/location.
3.4 Distance to local amenities	(+)	Site is less than 1000m from nearest town, large village or small village.
3.5 Distance to nearest infant/primary school	(+)	Site is less than 1000m from the nearest infant/primary school.
3.4 Distance to local amenities	(-)	Site is more than 4000m from the nearest secondary school.
3.7 Distance to nearest GP surgery	0	Site is between 1000m and 4000m from the nearest GP surgery.
3.8 Access to Strategic Road Network		Not applicable.
4.1 Brownfield and Greenfield Land	(++)	Majority of the site is previously developed land within or adjacent to a settlement.
4.2 Impact on agricultural land	0	Development would not result in the loss of agricultural land.
4.3 Capacity to improve access to open space	0	Development unlikely to involve the loss of public open space.
5.1 Landscape sensitivity	0	The site falls within an area of low landscape sensitivity - characteristics of the landscape are able to accommodate development without significant character change.
5.2 Settlement character sensitivity	(+)	Development may improve settlement character through redevelopment of a run down site or improvement in townscape.
6.1 Topography constraints	(-)	Topographical constraints exist in the site but potential for mitigation.
6.2a Distance to gas and oil pipelines	0	Gas or oil pipelines do not pose any constraint to the site.
6.2b Distance to power lines	0	Power lines do not pose a constraint to the site.
6.3 Impact on Tree Preservation Order (TPO)	0	The intensity of site development would not be constrained by the presence of protected trees either on or adjacent to the site.
6.4 Access to site	(+)	Suitable access to site already exists.
6.5 Contamination constraints	(-)	Potential contamination on site, which could be mitigated.
6.6 Traffic impact		Site below the size threshold where it would be expected to affect congestion (e.g. employment site or housing site with capacity of <25 dwellings).

The site is within Traditional Orchard and Coastal Floodplain Grazing Marsh buffer zones. The site may indirectly affect the BAP priority habitats, but mitigation can be implemented to address this.

100% brownfield site, within an existing settlement (Chipping Ongar).

The relevant site character context is urban and development is unlikely to adversely affect the wider landscape character.

Site is identified as a rundown industrial area as a potential regeneration area. Redevelopment could enhance the character of the area by improving street scene.

Potential contamination (Yard). Potential adverse impact that could be mitigated.

Site Suitability Assessment

Site Reference: SR-0844
Parish: Chipping Ongar
Settlement:
Size (ha): 0.11
Address: Chipping Ongar Bridge Car Dealership, High Street, Chipping Ongar, Essex
Primary use: Housing
SLAA notes: Car dealership and associated car parking.

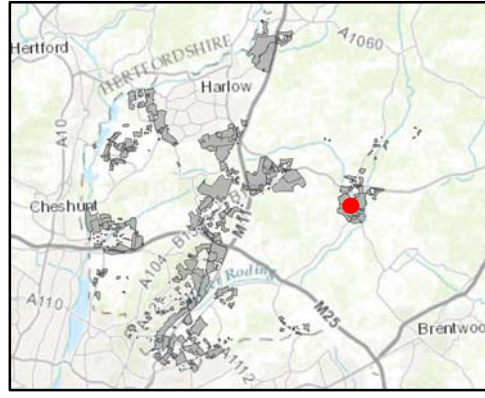
SLAA yield: 17
SLAA source for baseline yield: Indicated in Settlement Capacity Analysis (equivalent to 155 dph)

SLAA site constraints: None

Site selection adjustment: SLAA reduced the capacity of this site based on flood risk. Based on the flood risk mapping this site is not flood constrained. Capacity has been re-instated for site selection assessment.

Community feedback: The Council did not consult on a growth location which covers or is near to this site.

Dwellings: 17



Client
Epping Forest District Council
 Job Title
Epping Forest District Local Plan
 Drawing Status
Issue
 Drawing No **SR-0844** Issue **P1**
ARUP **Epping Forest District Council**
www.eppingforestcouncil.gov.uk

© Contains OS data © Crown copyright and database right (2016)
 Sources: Esri, HERE, DeLorme, Intermap, inclemens P Corp., GEBCO, USGS, FAO, NPS, NRCAN, GeoBase, IGN, Kadaster NL, Ordnance Survey, Esri Japan, METI, Esri China (Hong Kong), swisstopo, MapmyIndia, © OpenStreetMap contributors, and the GIS User Community
 Source: Esri, DigitalGlobe, GeoEye, Earthstar Geographics, CNES/Airbus DS, USDA, USGS, AEX, Getmapping, Aerogrid, IGN, IGP, swisstopo, and the GIS User Community



Criteria	Score	Qualitative Assessment
1.1 Impact on Internationally Protected Sites	0	Effects of allocating the site for the proposed use do not undermine conservation objectives (alone or in combination with other sites).
1.2 Impact on Nationally Protected sites	0	Based on the Impact Risk Zones there is no requirement to consult Natural England because the proposed development is unlikely to pose a risk to SSSI's.
1.3a Impact on Ancient Woodland	0	Site is not located within or adjacent to Ancient Woodland.
1.3b Impact on Ancient/Veteran Trees outside of Ancient Woodland	0	No Ancient or Veteran trees are located within the site.
1.4 Impact on Epping Forest Buffer Land	0	Site is unlikely to impact on Epping Forest Buffer Land.
1.5 Impact on BAP Priority Species or Habitats	0	No effect as features and species could be retained or due to distance of BAP priority habitats from site.
1.6 Impact on Local Wildlife Sites	0	Site has no effect as features and species could be retained or due to distance of local wildlife sites from site.
1.7 Flood risk	(+)	Site within Flood Zone 2 and exception test not required.
1.8a Impact on heritage assets	(++)	Opportunity to enhance significance of the historical asset/ further reveal its significance / enhance the setting.
1.8b Impact on archaeology	(-)	Existing evidence and/or a lack of previous disturbance indicates a high likelihood for the discovery of high quality archaeological assets on the site.
1.9 Impact of air quality	(-)	Site lies within an area which has been identified as being at risk of poor air quality, but it is likely that the risk could be mitigated or reduced.
2.1 Level of harm to Green Belt	(-)	Site is within Green Belt, where the level of harm caused by release of the land for development would be very low, low or medium.
3.1 Distance to the nearest rail/tube station	(-)	Site is more than 4000m from the nearest rail or tube station.
3.2 Distance to nearest bus stop	(+)	Site is within 400m of a bus stop.
3.3 Distance to employment locations	(+)	Site is within 1600m of an employment site/location.
3.4 Distance to local amenities	(+)	Site is less than 1000m from nearest town, large village or small village.
3.5 Distance to nearest infant/primary school	(+)	Site is less than 1000m from the nearest infant/primary school.
3.4 Distance to local amenities	(-)	Site is more than 4000m from the nearest secondary school.
3.7 Distance to nearest GP surgery	(+)	Site is less than 1000m from the nearest GP surgery.
3.8 Access to Strategic Road Network		Not applicable.
4.1 Brownfield and Greenfield Land	(++)	Majority of the site is previously developed land within or adjacent to a settlement.
4.2 Impact on agricultural land	(--)	Development would involve the loss of the best and most versatile agricultural land (grades 1-3).
4.3 Capacity to improve access to open space	0	Development unlikely to involve the loss of public open space.
5.1 Landscape sensitivity	0	The site falls within an area of low landscape sensitivity - characteristics of the landscape are able to accommodate development without significant character change.
5.2 Settlement character sensitivity	(-)	Development could detract from the existing settlement character.
6.1 Topography constraints	(-)	Topographical constraints exist in the site but potential for mitigation.
6.2a Distance to gas and oil pipelines	0	Gas or oil pipelines do not pose any constraint to the site.
6.2b Distance to power lines	0	Power lines do not pose a constraint to the site.
6.3 Impact on Tree Preservation Order (TPO)	0	The intensity of site development would not be constrained by the presence of protected trees either on or adjacent to the site.
6.4 Access to site	(+)	Suitable access to site already exists.
6.5 Contamination constraints	(-)	Potential contamination on site, which could be mitigated.
6.6 Traffic impact		Site below the size threshold where it would be expected to affect congestion (e.g. employment site or housing site with capacity of <25 dwellings).

Site Suitability Assessment

Site Reference: SR-0845
Parish: Chipping Ongar
Settlement:
Size (ha): 0.2
Address: Car Park east of High Street, Chipping Ongar, Essex
Primary use: Housing
SLAA notes: Pay and Display car park adjacent to Chipping Ongar Library

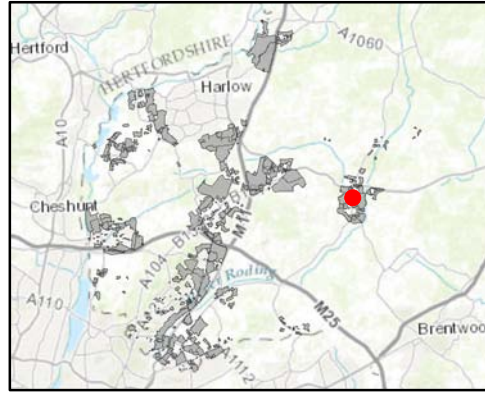
SLAA yield: 27
SLAA source for baseline yield: Indicated in Settlement Capacity Analysis (equivalent to 134 dph)



SLAA site constraints: Circa 30% of the site is located within the Chipping Ongar Castle Scheduled Ancient Monument which reduces the site yield.

Site selection adjustment: None

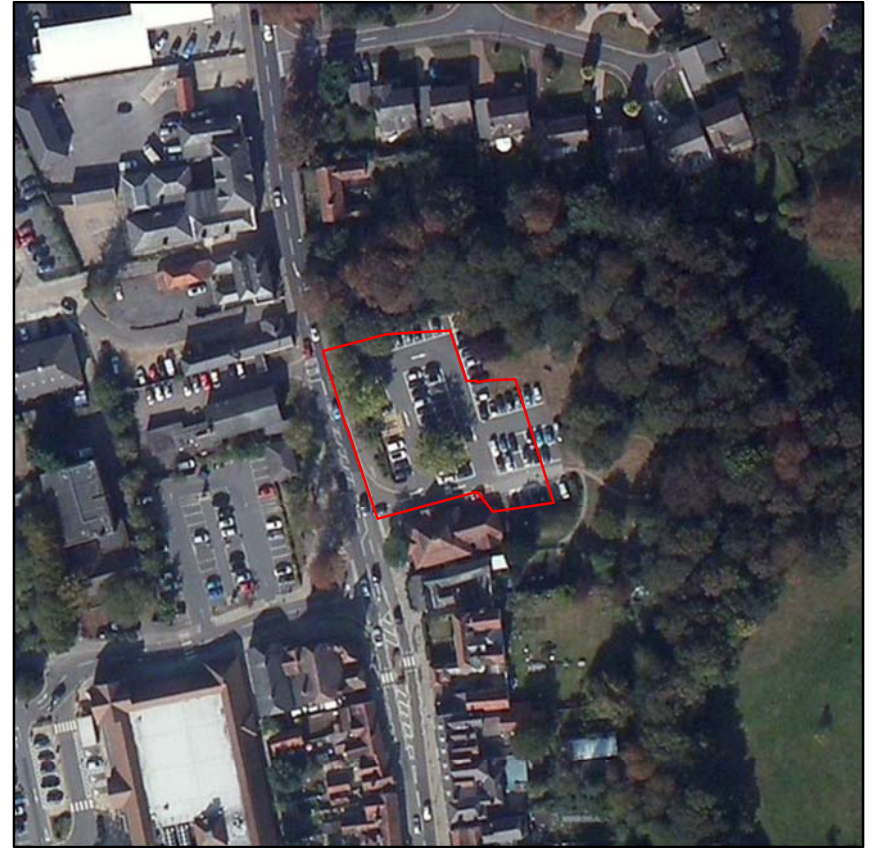
Community feedback: The Council did not consult on a growth location which covers or is near to this site.

Dwellings: 19



Client
Epping Forest District Council
 Job Title
Epping Forest District Local Plan
 Drawing Status
 Drawing No **SR-0845** Issue **P1**
 

© Contains OS data © Crown copyright and database right (2016)
 Sources: Esri, HERE, DeLorme, Intermap, inclemens P Corp., GEBCO, USGS, FAO, NPS, NRCAN, GeoBase, IGN, Kadaster NL, Ordnance Survey, Esri Japan, METI, Esri China (Hong Kong), swisstopo, MapmyIndia, © OpenStreetMap contributors, and the GIS User Community
 Source: Esri, DigitalGlobe, GeoEye, Earthstar Geographics, CNES/Airbus DS, USDA, USGS, AEX, Geomatics, Aerogrid, IGN, IGP, swisstopo, and the GIS User Community



Criteria	Score	Qualitative Assessment
1.1 Impact on Internationally Protected Sites	0	Effects of allocating the site for the proposed use do not undermine conservation objectives (alone or in combination with other sites).
1.2 Impact on Nationally Protected sites	0	Based on the Impact Risk Zones there is no requirement to consult Natural England because the proposed development is unlikely to pose a risk to SSSI's.
1.3a Impact on Ancient Woodland	0	Site is not located within or adjacent to Ancient Woodland.
1.3b Impact on Ancient/Veteran Trees outside of Ancient Woodland	0	No Ancient or Veteran trees are located within the site.
1.4 Impact on Epping Forest Buffer Land	0	Site is unlikely to impact on Epping Forest Buffer Land.
1.5 Impact on BAP Priority Species or Habitats	0	No effect as features and species could be retained or due to distance of BAP priority habitats from site.
1.6 Impact on Local Wildlife Sites	0	Site has no effect as features and species could be retained or due to distance of local wildlife sites from site.
1.7 Flood risk	(++)	Site within Flood Zone 1.
1.8a Impact on heritage assets	(-)	Proposed site located within a Conservation Area or adjacent to a Listed Building or other heritage asset and effects can be mitigated.
1.8b Impact on archaeology	(-)	Existing evidence and/or a lack of previous disturbance indicates a high likelihood for the discovery of high quality archaeological assets on the site.
1.9 Impact of air quality	(-)	Site lies within an area which has been identified as being at risk of poor air quality, but it is likely that the risk could be mitigated or reduced.
2.1 Level of harm to Green Belt	(+)	Site is not located in the Green Belt.
3.1 Distance to the nearest rail/tube station	(-)	Site is more than 4000m from the nearest rail or tube station.
3.2 Distance to nearest bus stop	(+)	Site is within 400m of a bus stop.
3.3 Distance to employment locations	(+)	Site is within 1600m of an employment site/location.
3.4 Distance to local amenities	(+)	Site is less than 1000m from nearest town, large village or small village.
3.5 Distance to nearest infant/primary school	0	Site is between 1000m and 4000m from the nearest infant/primary school.
3.4 Distance to local amenities	(-)	Site is more than 4000m from the nearest secondary school.
3.7 Distance to nearest GP surgery	(+)	Site is less than 1000m from the nearest GP surgery.
3.8 Access to Strategic Road Network		Not applicable.
4.1 Brownfield and Greenfield Land	(++)	Majority of the site is previously developed land within or adjacent to a settlement.
4.2 Impact on agricultural land	0	Development would not result in the loss of agricultural land.
4.3 Capacity to improve access to open space	0	Development unlikely to involve the loss of public open space.
5.1 Landscape sensitivity	0	The site falls within an area of low landscape sensitivity - characteristics of the landscape are able to accommodate development without significant character change.
5.2 Settlement character sensitivity	(-)	Development could detract from the existing settlement character.
6.1 Topography constraints	(-)	Topographical constraints exist in the site but potential for mitigation.
6.2a Distance to gas and oil pipelines	0	Gas or oil pipelines do not pose any constraint to the site.
6.2b Distance to power lines	0	Power lines do not pose a constraint to the site.
6.3 Impact on Tree Preservation Order (TPO)	0	The intensity of site development would not be constrained by the presence of protected trees either on or adjacent to the site.
6.4 Access to site	(+)	Suitable access to site already exists.
6.5 Contamination constraints	(-)	Potential contamination on site, which could be mitigated.
6.6 Traffic impact		Site below the size threshold where it would be expected to affect congestion (e.g. employment site or housing site with capacity of <25 dwellings).

The site is partially within a small area of Deciduous Woodland, and within three buffer zones. The site may directly affect the BAP priority habitats, but mitigation can be implemented to address this.

Parts of the site are close to the A128 and therefore mitigation measures are likely to be required.

100% brownfield site, within an existing settlement (Chipping Ongar).

A negligible part of the site contains public open space. The proposals could be configured to avoid loss of public open space.

The relevant site character context is urban and development is unlikely to adversely affect the wider landscape character.

Site is a surface parking within a Conservation Area and adjacent to Chipping Ongar Castle. The proposed density is very high compared to the neighbouring developments. Therefore, redevelopment has the potential to adversely affect the character of the ar

Potential contamination (Car Park / Stables). Potential adverse impact that could be mitigated.

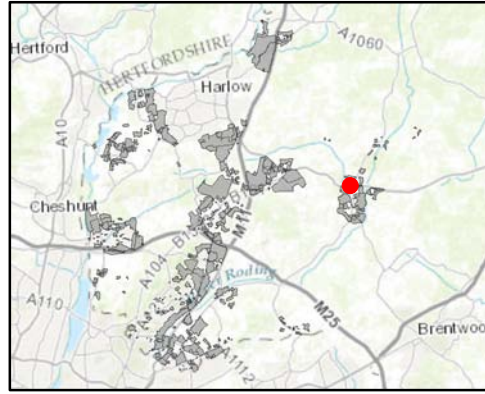
Site Suitability Assessment

Site Reference: SR-0846
Parish: Chipping Ongar
Settlement:
Size (ha): 0.11
Address: Green space at Walter Mead Close, Chipping Ongar, Essex
Primary use: Housing
SLAA notes: Small area of green space within residential estate

SLAA yield: 6
SLAA source for baseline yield: Indicated in Settlement Capacity Analysis (equivalent to 52 dph)
SLAA site constraints: None
Site selection adjustment: None

Community feedback: The Council did not consult on a growth location which covers or is near to this site.

Dwellings: 6



Client
Epping Forest District Council
 Job Title
Epping Forest District Local Plan
 Drawing Status
Issue
 Drawing No **SR-0846** Issue **P1**
ARUP Epping Forest District Council
 www.eppingforestcouncil.gov.uk

© Contains OS data © Crown copyright and database right (2016)
 Sources: Esri, HERE, DeLorme, Intermap, inclemens P Corp., GEBCO, USGS, FAO, NPS, NRCAN, GeoBase, IGN, Kadaster NL, Ordnance Survey, Esri Japan, METI, Esri China (Hong Kong), swisstopo, MapmyIndia, © OpenStreetMap contributors, and the GIS User Community
 Source: Esri, DigitalGlobe, GeoEye, Earthstar Geographics, CNES/Airbus DS, USDA, USGS, AEX, Geomatics, Aerogrid, IGN, IGP, swisstopo, and the GIS User Community



Criteria	Score	Qualitative Assessment
1.1 Impact on Internationally Protected Sites	0 Effects of allocating the site for the proposed use do not undermine conservation objectives (alone or in combination with other sites).	
1.2 Impact on Nationally Protected sites	0 Based on the Impact Risk Zones there is no requirement to consult Natural England because the proposed development is unlikely to pose a risk to SSSI's.	
1.3a Impact on Ancient Woodland	0 Site is not located within or adjacent to Ancient Woodland.	
1.3b Impact on Ancient/Veteran Trees outside of Ancient Woodland	0 No Ancient or Veteran trees are located within the site.	
1.4 Impact on Epping Forest Buffer Land	0 Site is unlikely to impact on Epping Forest Buffer Land.	
1.5 Impact on BAP Priority Species or Habitats	0 No effect as features and species could be retained or due to distance of BAP priority habitats from site.	
1.6 Impact on Local Wildlife Sites	0 Site has no effect as features and species could be retained or due to distance of local wildlife sites from site.	
1.7 Flood risk	(++) Site within Flood Zone 1.	
1.8a Impact on heritage assets	(+) No effect likely on historic assets due to distance from site.	
1.8b Impact on archaeology	(+) There is a low likelihood that further archaeological assets would be discovered on the site.	
1.9 Impact of air quality	0 Site lies outside of areas identified as being at risk of poor air quality.	
2.1 Level of harm to Green Belt	(+) Site is not located in the Green Belt.	
3.1 Distance to the nearest rail/tube station	(-) Site is more than 4000m from the nearest rail or tube station.	
3.2 Distance to nearest bus stop	(+) Site is within 400m of a bus stop.	
3.3 Distance to employment locations	(+) Site is within 1600m of an employment site/location.	
3.4 Distance to local amenities	0 Site is between 1000m and 4000m from nearest town, large village or small village.	
3.5 Distance to nearest infant/primary school	0 Site is between 1000m and 4000m from the nearest infant/primary school.	
3.4 Distance to local amenities	(-) Site is more than 4000m from the nearest secondary school.	
3.7 Distance to nearest GP surgery	(+) Site is less than 1000m from the nearest GP surgery.	
3.8 Access to Strategic Road Network	Not applicable.	
4.1 Brownfield and Greenfield Land	(+) Majority of the site is greenfield land within a settlement.	100% greenfield site, within an existing settlement (Chipping Ongar).
4.2 Impact on agricultural land	0 Development would not result in the loss of agricultural land.	
4.3 Capacity to improve access to open space	0 Development unlikely to involve the loss of public open space.	
5.1 Landscape sensitivity	0 The site falls within an area of low landscape sensitivity - characteristics of the landscape are able to accommodate development without significant character change.	The relevant site character context is urban and development is unlikely to adversely affect the wider landscape character.
5.2 Settlement character sensitivity	(-) Development could detract from the existing settlement character.	Site is within the settlement area and low density development proposed. However, it is located on open space and its loss could impact the character of the area.
6.1 Topography constraints	0 No topography constraints are identified in the site.	
6.2a Distance to gas and oil pipelines	0 Gas or oil pipelines do not pose any constraint to the site.	
6.2b Distance to power lines	0 Power lines do not pose a constraint to the site.	
6.3 Impact on Tree Preservation Order (TPO)	0 The intensity of site development would not be constrained by the presence of protected trees either on or adjacent to the site.	
6.4 Access to site	(+) Suitable access to site already exists.	
6.5 Contamination constraints	(-) Potential contamination on site, which could be mitigated.	Potential contamination (Depots / In filled Ponds). Potential adverse impact that could be mitigated.
6.6 Traffic impact	0 Site below the size threshold where it would be expected to affect congestion (e.g. employment site or housing site with capacity of <25 dwellings).	

Site Suitability Assessment

Site Reference: SR-0848
Parish: Chipping Ongar
Settlement:
Size (ha): 0.54
Address: Chipping Ongar Leisure Centre, The Gables, Chipping Ongar, Essex
Primary use: Housing
SLAA notes: Chipping Ongar Leisure Centre and car park

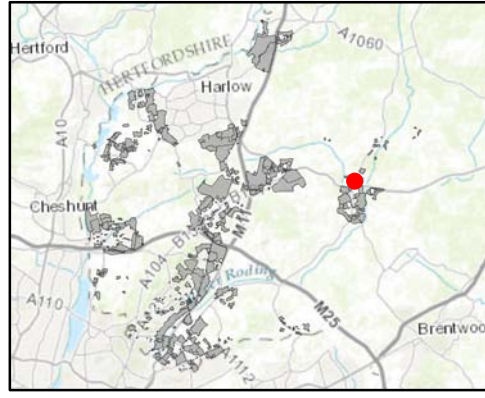
SLAA yield: 26
SLAA source for baseline yield: Indicated in Settlement Capacity Analysis (equivalent to 48 dph)



SLAA site constraints: There are two TPO's and a small area of blanket TPO coverage along the northern boundary of the site but impact could likely be mitigated by design layout.

Site selection adjustment: None


Community feedback: The Council did not consult on a growth location which covers or is near to this site.

Dwellings: 26



Client
Epping Forest District Council
 Job Title
Epping Forest District Local Plan
 Drawing Status
Issue
 Drawing No **SR-0848** Issue **P1**
 

© Contains OS data © Crown copyright and database right (2016)
 Sources: Esri, HERE, DeLorme, Intermap, inclemens P Corp., GEBCO, USGS, FAO, NPS, NRCAN, GeoBase, IGN, Kadaster NL, Ordnance Survey, Esri Japan, METI, Esri China (Hong Kong), swisstopo, MapmyIndia, © OpenStreetMap contributors, and the GIS User Community
 Source: Esri, DigitalGlobe, GeoEye, Earthstar Geographics, CNES/Airbus DS, USDA, USGS, AEX, Getmapping, Aerogrid, IGN, IGP, swisstopo, and the GIS User Community



Criteria	Score	Qualitative Assessment
1.1 Impact on Internationally Protected Sites	0	Effects of allocating the site for the proposed use do not undermine conservation objectives (alone or in combination with other sites).
1.2 Impact on Nationally Protected sites	0	Based on the Impact Risk Zones there is no requirement to consult Natural England because the proposed development is unlikely to pose a risk to SSSI's.
1.3a Impact on Ancient Woodland	0	Site is not located within or adjacent to Ancient Woodland.
1.3b Impact on Ancient/Veteran Trees outside of Ancient Woodland	0	No Ancient or Veteran trees are located within the site.
1.4 Impact on Epping Forest Buffer Land	0	Site is unlikely to impact on Epping Forest Buffer Land.
1.5 Impact on BAP Priority Species or Habitats	0	No effect as features and species could be retained or due to distance of BAP priority habitats from site.
1.6 Impact on Local Wildlife Sites	0	Site has no effect as features and species could be retained or due to distance of local wildlife sites from site.
1.7 Flood risk	(++)	Site within Flood Zone 1.
1.8a Impact on heritage assets	(+)	No effect likely on historic assets due to distance from site.
1.8b Impact on archaeology	(-)	Existing evidence and/or a lack of previous disturbance indicates a high likelihood for the discovery of high quality archaeological assets on the site.
1.9 Impact of air quality	0	Site lies outside of areas identified as being at risk of poor air quality.
2.1 Level of harm to Green Belt	(--)	Site is within Green Belt, where the level of harm caused by release of the land for development would be high or very high.
3.1 Distance to the nearest rail/tube station	(-)	Site is more than 4000m from the nearest rail or tube station.
3.2 Distance to nearest bus stop	(+)	Site is within 400m of a bus stop.
3.3 Distance to employment locations	0	Site is more than 1600m and less than 2400m of an employment site/location.
3.4 Distance to local amenities	0	Site is between 1000m and 4000m from nearest town, large village or small village.
3.5 Distance to nearest infant/primary school	0	Site is between 1000m and 4000m from the nearest infant/primary school.
3.4 Distance to local amenities	(-)	Site is more than 4000m from the nearest secondary school.
3.7 Distance to nearest GP surgery	(+)	Site is less than 1000m from the nearest GP surgery.
3.8 Access to Strategic Road Network		Not applicable.
4.1 Brownfield and Greenfield Land	(++)	Majority of the site is previously developed land within or adjacent to a settlement.
4.2 Impact on agricultural land	(--)	Development would involve the loss of the best and most versatile agricultural land (grades 1-3).
4.3 Capacity to improve access to open space	0	Development unlikely to involve the loss of public open space.
5.1 Landscape sensitivity	0	The site falls within an area of low landscape sensitivity - characteristics of the landscape are able to accommodate development without significant character change.
5.2 Settlement character sensitivity	(-)	Development could detract from the existing settlement character.
6.1 Topography constraints	0	No topography constraints are identified in the site.
6.2a Distance to gas and oil pipelines	0	Gas or oil pipelines do not pose any constraint to the site.
6.2b Distance to power lines	0	Power lines do not pose a constraint to the site.
6.3 Impact on Tree Preservation Order (TPO)	0	The intensity of site development would not be constrained by the presence of protected trees either on or adjacent to the site.
6.4 Access to site	(+)	Suitable access to site already exists.
6.5 Contamination constraints	(-)	Potential contamination on site, which could be mitigated.
6.6 Traffic impact	(-)	Low level congestion expected at peak times within the vicinity of the site.

100% brownfield site, within an existing settlement (Chipping Ongar).

The relevant site character context is urban and development is unlikely to adversely affect the wider landscape character.

Site is Chipping Ongar leisure centre. Redevelopment could enhance the area character. However, proposed housing number is at a higher density than the adjacent developments. Therefore, sensitive design would be required to minimise effect on character of

Potential contamination (Car Park / Made Ground). Potential adverse impact that could be mitigated.

Site Suitability Assessment

Site Reference: SR-0866
Parish: Chipping Ongar
Settlement:
Size (ha): 0.29
Address: Smiths Brasserie and site of former bowls green at the rear, Fyfield Road, Chipping Ongar, Essex, CM5 0AL
Primary use: Housing
SLAA notes: Car park for Smiths Brasserie restaurant, immediately adjacent to the site, and area of private green space.

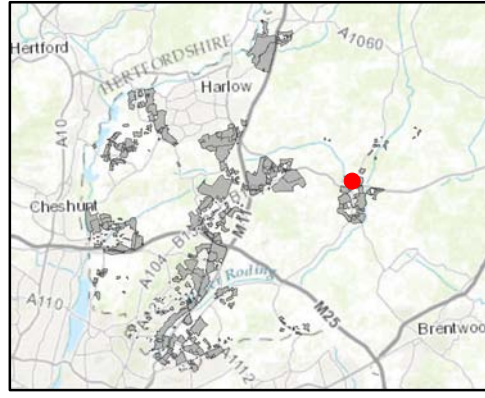
SLAA yield: 14
SLAA source for baseline yield: Indicated in Planning Application Form (equivalent to 48 dph)

SLAA site constraints: Blanket TPO coverage touches the north of the site but impact could be mitigated by design. A application was refused for 14 flats due to insufficient off-street parking. Assumed dwellings on site is reduced to take this into account.

Site selection adjustment: None

Community feedback: The Council did not consult on a growth location which covers or is near to this site.

Dwellings: 10



Client
Epping Forest District Council
 Job Title
Epping Forest District Local Plan
 Drawing Status
Issue
 Drawing No **SR-0866** Issue **P1**
ARUP Epping Forest District Council
© Contains OS data © Crown copyright and database right (2016). Sources: Esri, HERE, DeLorme, Intermap, inclemens P Corp., GEBCO, USGS, FAO, NPS, NRCAN, GeoBase, IGN, Kadaster NL, Ordnance Survey, Esri Japan, METI, Esri China (Hong Kong), swisstopo, MapmyIndia, © OpenStreetMap contributors, and the GIS User Community
 Source: Esri, DigitalGlobe, GeoEye, Earthstar Geographics, CNES/Airbus DS, USDA, USGS, AEX, Geomatics, Aerogrid, IGN, IGP, swisstopo, and the GIS User Community



Criteria	Score	Qualitative Assessment	
1.1 Impact on Internationally Protected Sites	0	Effects of allocating the site for the proposed use do not undermine conservation objectives (alone or in combination with other sites).	
1.2 Impact on Nationally Protected sites	0	Based on the Impact Risk Zones there is no requirement to consult Natural England because the proposed development is unlikely to pose a risk to SSSI's.	
1.3a Impact on Ancient Woodland	0	Site is not located within or adjacent to Ancient Woodland.	
1.3b Impact on Ancient/Veteran Trees outside of Ancient Woodland	0	No Ancient or Veteran trees are located within the site.	
1.4 Impact on Epping Forest Buffer Land	0	Site is unlikely to impact on Epping Forest Buffer Land.	
1.5 Impact on BAP Priority Species or Habitats	0	No effect as features and species could be retained or due to distance of BAP priority habitats from site.	
1.6 Impact on Local Wildlife Sites	0	Site has no effect as features and species could be retained or due to distance of local wildlife sites from site.	
1.7 Flood risk	(++)	Site within Flood Zone 1.	
1.8a Impact on heritage assets	(+)	No effect likely on historic assets due to distance from site.	
1.8b Impact on archaeology	(+)	There is a low likelihood that further archaeological assets would be discovered on the site.	
1.9 Impact of air quality	0	Site lies outside of areas identified as being at risk of poor air quality.	
2.1 Level of harm to Green Belt	(+)	Site is not located in the Green Belt.	
3.1 Distance to the nearest rail/tube station	(-)	Site is more than 4000m from the nearest rail or tube station.	
3.2 Distance to nearest bus stop	(+)	Site is within 400m of a bus stop.	
3.3 Distance to employment locations	(+)	Site is within 1600m of an employment site/location.	
3.4 Distance to local amenities	0	Site is between 1000m and 4000m from nearest town, large village or small village.	
3.5 Distance to nearest infant/primary school	0	Site is between 1000m and 4000m from the nearest infant/primary school.	
3.4 Distance to local amenities	(-)	Site is more than 4000m from the nearest secondary school.	
3.7 Distance to nearest GP surgery	(+)	Site is less than 1000m from the nearest GP surgery.	
3.8 Access to Strategic Road Network		Not applicable.	
4.1 Brownfield and Greenfield Land	(+)	Majority of the site is greenfield land within a settlement.	70% greenfield site, within an existing settlement (Chipping Ongar).
4.2 Impact on agricultural land	0	Development would not result in the loss of agricultural land.	
4.3 Capacity to improve access to open space	0	Development unlikely to involve the loss of public open space.	
5.1 Landscape sensitivity	0	The site falls within an area of low landscape sensitivity - characteristics of the landscape are able to accommodate development without significant character change.	The relevant site character context is urban and development is unlikely to adversely affect the wider landscape character.
5.2 Settlement character sensitivity	(+)	Development may improve settlement character through redevelopment of a run down site or improvement in townscape.	Site is located within the settlement area. Part of it is an existing car park along Fyfield road. Redevelopment could enhance the character of the area by improving street scene.
6.1 Topography constraints	0	No topography constraints are identified in the site.	
6.2a Distance to gas and oil pipelines	0	Gas or oil pipelines do not pose any constraint to the site.	
6.2b Distance to power lines	0	Power lines do not pose a constraint to the site.	
6.3 Impact on Tree Preservation Order (TPO)	0	The intensity of site development would not be constrained by the presence of protected trees either on or adjacent to the site.	
6.4 Access to site	(+)	Suitable access to site already exists.	
6.5 Contamination constraints	(-)	Potential contamination on site, which could be mitigated.	Potential contamination (Car Park / Made Ground). Potential adverse impact that could be mitigated.
6.6 Traffic impact		Site below the size threshold where it would be expected to affect congestion (e.g. employment site or housing site with capacity of <25 dwellings).	