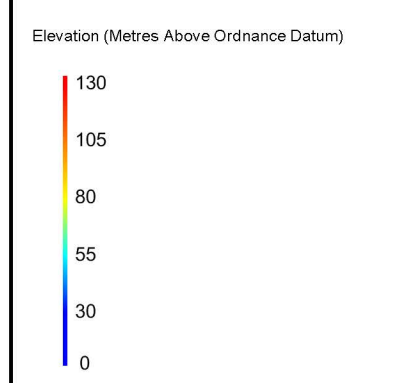


KEY



NOTES

1. Light Detection and Ranging (LiDAR) is airborne mapping techniques which use a laser to measure the distance between the aircraft and the ground.
2. This data has a spatial resolution of 5m.

DISCLAIMER

This document has been prepared in accordance with the scope of URS' appointment with its client and is subject to the terms of that appointment. It is addressed to and for the sole and confidential use and reliance of URS' client. URS accepts no liability for any use of this document (or any model included or referred to herein) other than by its client and only for the purposes for which it was prepared and provided. No person other than the client may copy (in whole or in part) use or rely on the contents of this document, without the prior written permission of the Company Secretary of URS Infrastructure and Environment Ltd. Any advice, opinions, or recommendations within this document should be read and relied upon only in the context of the document as a whole. The contents of this document do not provide legal or tax advice or opinion.

COPYRIGHT


This map is reproduced from Ordnance Survey material with the permission of Ordnance Survey on behalf of the controller of Her Majesty's Stationery Office
© Crown copyright and database right 2014.
Contains Environment Agency data © Environment Agency and database right 2015.

| | | |
|---------------------------|------------------|--------------------------|
| DRAWN BY EB | CHECKED BY SL | DATE MARCH 2015 |
| SCALE @ A3 1 : 100,000 | | ISSUING OFFICE London |


**EPPING FOREST DISTRICT
COUNCIL LEVEL 1 SFRA UPDATE**

**EPPING FOREST DISTRICT
TOPOGRAPHY**

Epping Forest District Council
Civic Offices
High Street
Epping
Essex, CM16 4BZ



URS Infrastructure & Environment Ltd
6-8 Greencoat Place
London, SW1P 1PL
Tel: (020) 7798 5000



DRAWING NUMBER
FIGURE 1