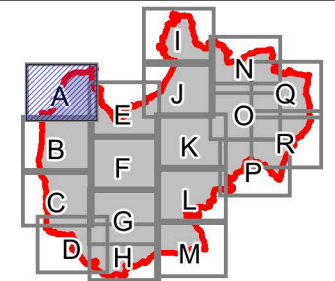


KEY

- Epping Forest District Council Boundary
- Flood Zone 3b
- Flood Zone 2
- Ordinary Watercourses
- Main River
- Flood Zone 3a
- Flood Zone 3a + Climate Change



NOTE

Flood Zone 3b defined based on 1 in 20 year (5% AEP) scenario taking into account the presence of flood defences. Outlines taken from the River Lee Model Maintenance Study, Upper and Middle Roding 105 Modelling Study and Upper and Middle Stort Flood Mapping Model.

1. Flood Zone 3a defined based on 1 in 100 year (1% AEP) scenario assuming no flood defences are present. Flood Zone 2 defined based on 1 in 1000 year (0.1% AEP) scenario assuming no flood defences are present. Flood Zone 3 + Climate Change defined based on 1% AEP scenario with an allowance for future climate change and taking account of the presence of flood defences.

2. It should be noted that certain locations not shown may be at risk of flooding from other sources. For example, areas susceptible to drainage system inadequacies or localised ponding; areas flooded due to debris blockage or areas adjacent to ordinary watercourses which have not been subject to hydraulic modelling.

INTENDED USE

This mapping is intended to provide a strategic overview of flood risk within Epping Forest District and should not be used to assess flood risk for individual properties

DISCLAIMER

This document has been prepared in accordance with the scope of URS' appointment with its client and is subject to the terms of that appointment. It is addressed to and for the sole and confidential use and reliance of URS' client. URS accepts no liability for any use of this document (or any model included or referred to herein) other than by its client and only for the purposes for which it was prepared and provided. No person other than the client may copy (in whole or in part) use or rely on the contents of this document, without the prior written permission of the Company Secretary of URS Infrastructure and Environment Ltd. Any advice, opinions, or recommendations within this document should be read and relied upon only in the context of the document as a whole. The contents of this document do not provide legal or tax advice or opinion.

COPYRIGHT


This map is reproduced from Ordnance Survey material with the permission of Ordnance Survey on behalf of the controller of Her Majesty's Stationary Office
 © Crown copyright and database right 2014.
 Contains Environment Agency data © Environment Agency and database right 2015.

DRAWN BY EB	CHECKED BY EG	DATE FEB 2015
SCALE @ A3 1 : 20,000		ISSUING OFFICE London


EPPING FOREST DISTRICT COUNCIL LEVEL 1 SFRA UPDATE

FLUVIAL FLOOD ZONES

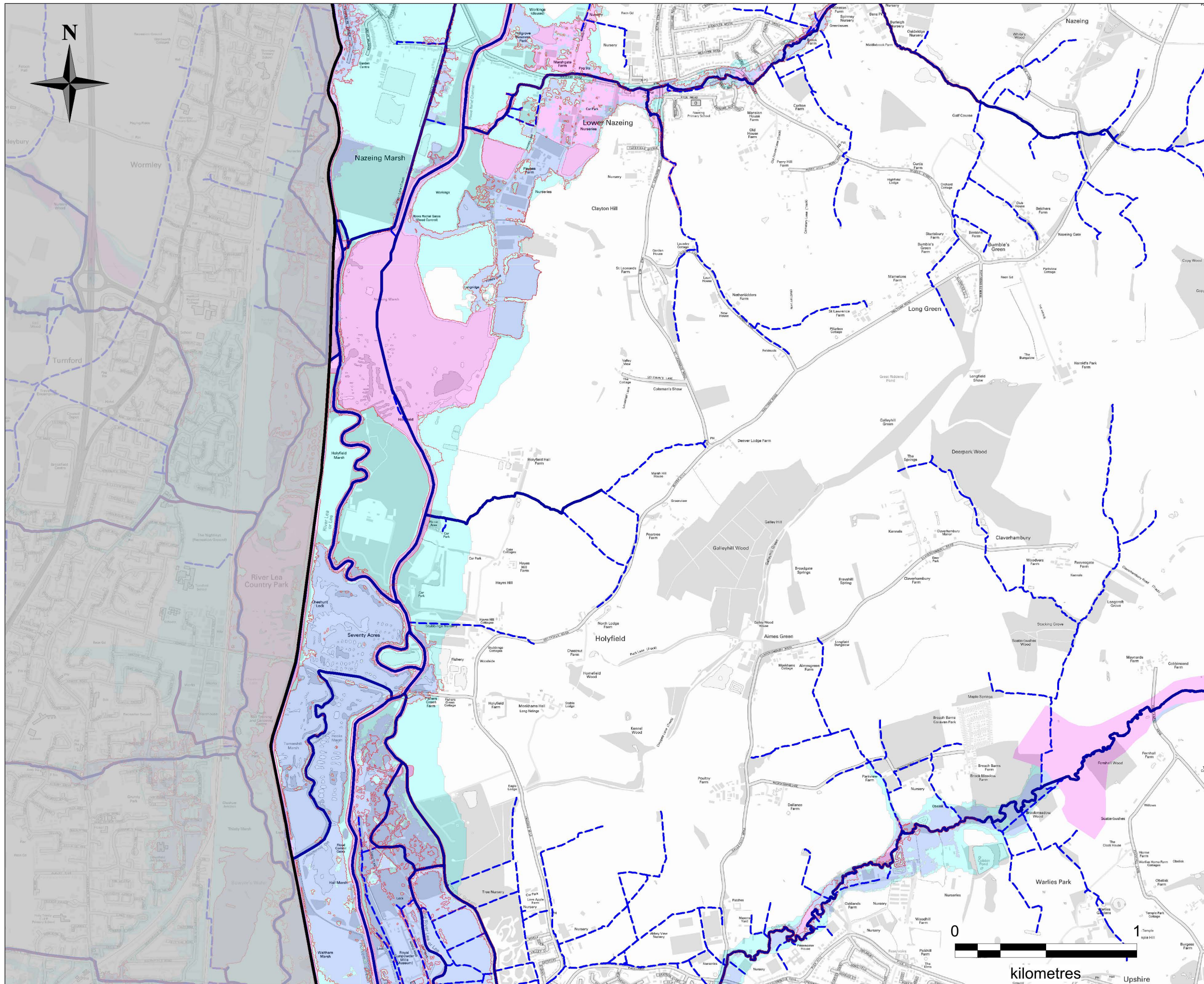
Epping Forest District Council
 Civic Offices
 High Street
 Epping
 Essex, CM16 4BZ



URS Infrastructure & Environment Ltd
 6-8 Greencoat Place
 London, SW1P 1PL
 Tel: (020) 7798 5000

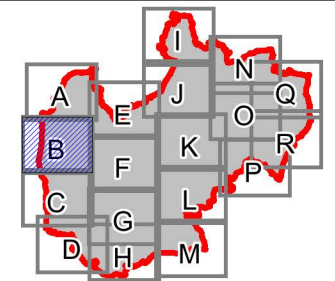


DRAWING NUMBER
FIGURE 6A



KEY

- Epping Forest District Council Boundary
- Flood Zone 3b
- Flood Zone 2
- Flood Zone 3a
- Ordinary Watercourses
- Main River
- Flood Zone 3a + Climate Change



NOTE

Flood Zone 3b defined based on 1 in 20 year (5% AEP) scenario taking into account the presence of flood defences. Outlines taken from the River Lea Model Maintenance Study, Upper and Middle Roding 105 Modelling Study and Upper and Middle Stort Flood Mapping Model.

1. Flood Zone 3a defined based on 1 in 100 year (1% AEP) scenario assuming no flood defences are present. Flood Zone 2 defined based on 1 in 1000 year (0.1% AEP) scenario assuming no flood defences are present. Flood Zone 3 + Climate Change defined based on 1% AEP scenario with an allowance for future climate change and taking account of the presence of flood defences.

2. It should be noted that certain locations not shown may be at risk of flooding from other sources. For example, areas susceptible to drainage system inadequacies or localised ponding; areas flooded due to debris blockage or areas adjacent to ordinary watercourses which have not been subject to hydraulic modelling.

INTENDED USE

This mapping is intended to provide a strategic overview of flood risk within Epping Forest District and should not be used to assess flood risk for individual properties

DISCLAIMER

This document has been prepared in accordance with the scope of URS' appointment with its client and is subject to the terms of that appointment. It is addressed to and for the sole and confidential use and reliance of URS' client. URS accepts no liability for any use of this document (or any model included or referred to herein) other than by its client and only for the purposes for which it was prepared and provided. No person other than the client may copy (in whole or in part) use or rely on the contents of this document, without the prior written permission of the Company Secretary of URS Infrastructure and Environment Ltd. Any advice, opinions, or recommendations within this document should be read and relied upon only in the context of the document as a whole. The contents of this document do not provide legal or tax advice or opinion.

COPYRIGHT


This map is reproduced from Ordnance Survey material with the permission of Ordnance Survey on behalf of the controller of Her Majesty's Stationery Office
 © Crown copyright and database right 2014.
 Contains Environment Agency data © Environment Agency and database right 2015.

DRAWN BY EB	CHECKED BY EG	DATE FEB 2015
SCALE @ A3 1 : 20,000		ISSUING OFFICE London


**EPPING FOREST DISTRICT
COUNCIL LEVEL 1 SFRA UPDATE**

FLUVIAL FLOOD ZONES

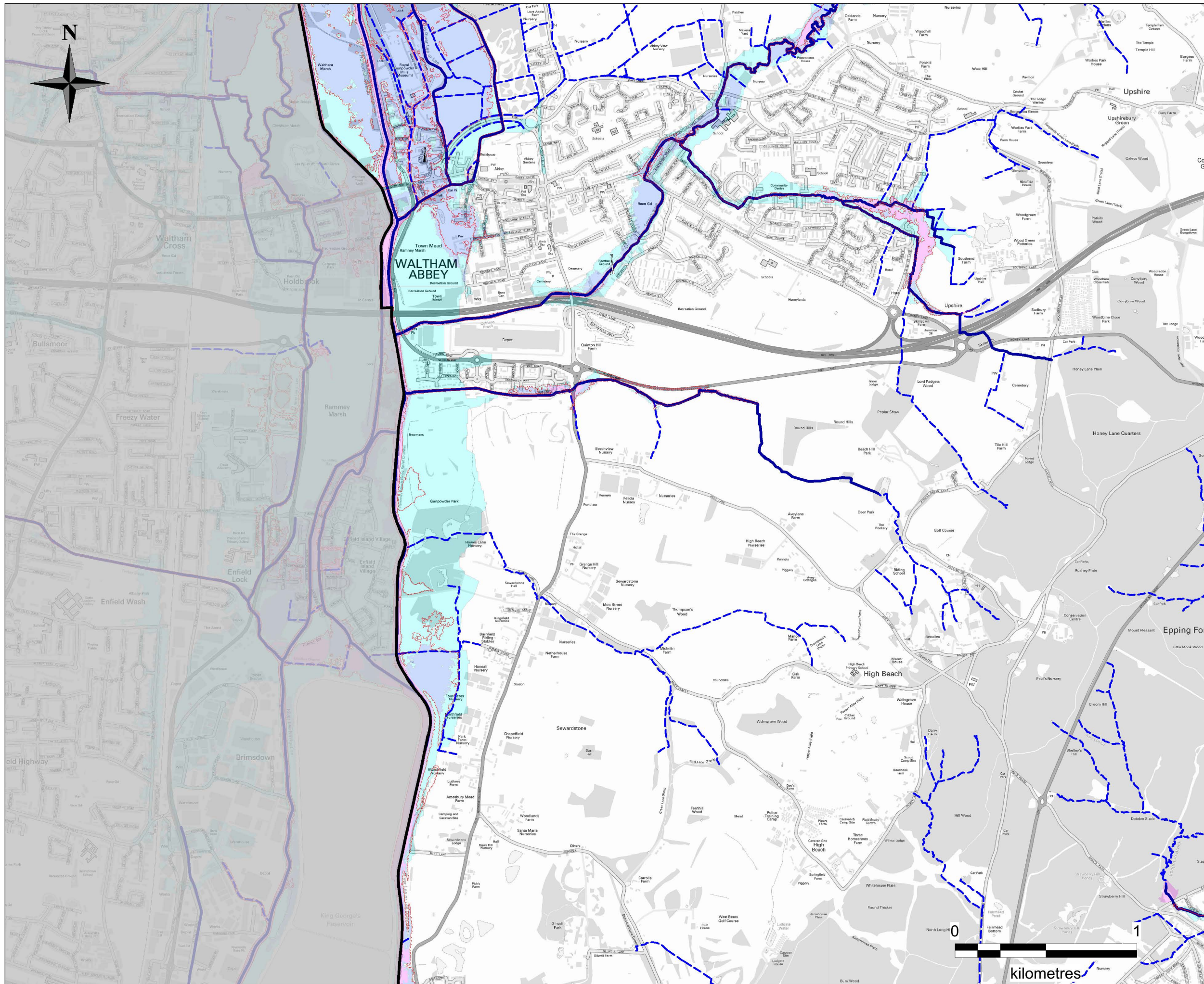
Epping Forest District Council
 Civic Offices
 High Street
 Epping
 Essex, CM16 4BZ



URS Infrastructure & Environment Ltd
 6-8 Greencoat Place
 London, SW1P 1PL
 Tel: (020) 7798 5000

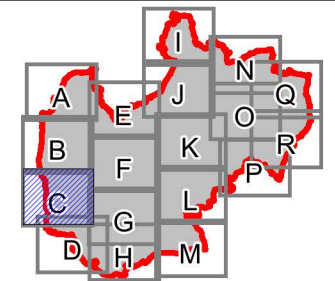


DRAWING NUMBER
FIGURE 6B



KEY

- Epping Forest District Council Boundary
- Flood Zone 3b
- Flood Zone 2
- Flood Zone 3a
- Ordinary Watercourses
- Main River
- Flood Zone 3a + Climate Change



NOTE

Flood Zone 3b defined based on 1 in 20 year (5% AEP) scenario taking into account the presence of flood defences. Outlines taken from the River Lee Model Maintenance Study, Upper and Middle Roding 105 Modelling Study and Upper and Middle Stort Flood Mapping Model.

1. Flood Zone 3a defined based on 1 in 100 year (1% AEP) scenario assuming no flood defences are present.

Flood Zone 2 defined based on 1 in 1000 year (0.1% AEP) scenario assuming no flood defences are present.

Flood Zone 3 + Climate Change defined based on 1% AEP scenario with an allowance for future climate change and taking account of the presence of flood defences.

2. It should be noted that certain locations not shown may be at risk of flooding from other sources. For example, areas susceptible to drainage system inadequacies or localised ponding; areas flooded due to debris blockage or areas adjacent to ordinary watercourses which have not been subject to hydraulic modelling.

INTENDED USE

This mapping is intended to provide a strategic overview of flood risk within Epping Forest District and should not be used to assess flood risk for individual properties

DISCLAIMER

This document has been prepared in accordance with the scope of URS' appointment with its client and is subject to the terms of that appointment. It is addressed to and for the sole and confidential use and reliance of URS' client. URS accepts no liability for any use of this document (or any model included or referred to herein) other than by its client and only for the purposes for which it was prepared and provided. No person other than the client may copy (in whole or in part) use or rely on the contents of this document, without the prior written permission of the Company Secretary of URS Infrastructure and Environment Ltd. Any advice, opinions, or recommendations within this document should be read and relied upon only in the context of the document as a whole. The contents of this document do not provide legal or tax advice or opinion.

COPYRIGHT

This map is reproduced from Ordnance Survey material with the permission of Ordnance Survey on behalf of the controller of Her Majesty's Stationery Office
 © Crown copyright and database right 2014.
 Contains Environment Agency data © Environment Agency and database right 2015.

DRAWN BY EB	CHECKED BY EG	DATE FEB 2015
SCALE @ A3 1 : 20,000		ISSUING OFFICE London

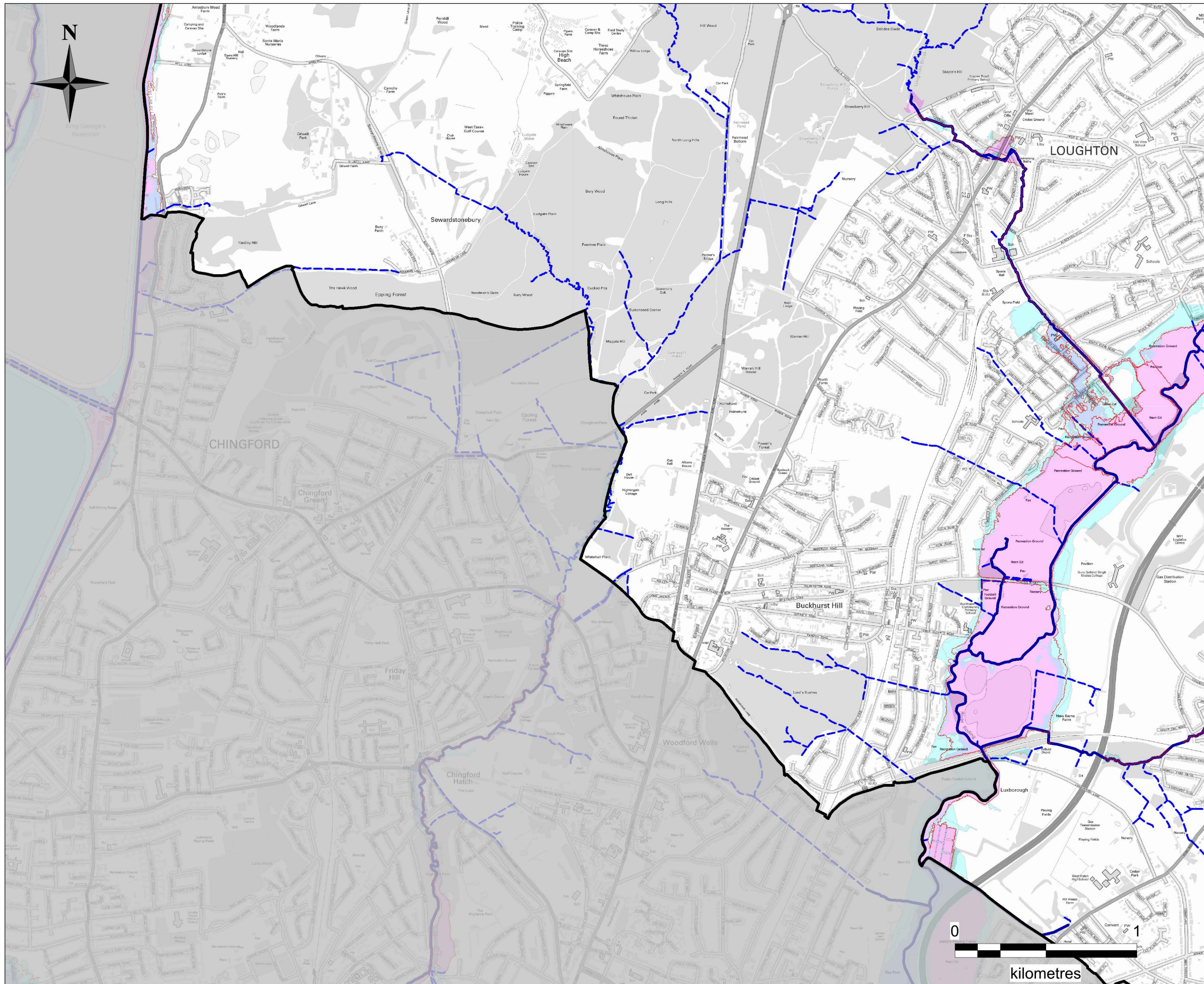
**EPPING FOREST DISTRICT
COUNCIL LEVEL 1 SFRA UPDATE**

FLUVIAL FLOOD ZONES

Epping Forest District Council
 Civic Offices
 High Street
 Epping
 Essex, CM16 4BZ

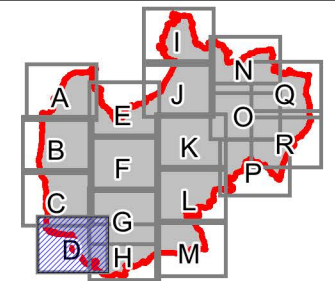
URS Infrastructure & Environment Ltd
 6-8 Greencoat Place
 London, SW1P 1PL
 Tel: (020) 7798 5000

DRAWING NUMBER
FIGURE 6C



KEY

- Epping Forest District Council Boundary
- Flood Zone 3b
- Flood Zone 2
- Flood Zone 3a
- Flood Zone 3a + Climate Change
- Ordinary Watercourses
- Main River



NOTE

Flood Zone 3b defined based on 1 in 20 year (5% AEP) scenario taking into account the presence of flood defences. Outlines taken from the River Lee Model Maintenance Study, Upper and Middle Roding 105 Modelling Study and Upper and Middle Stort Flood Mapping Model.

1. Flood Zone 3a defined based on 1 in 100 year (1% AEP) scenario assuming no flood defences are present. Flood Zone 2 defined based on 1 in 1000 year (0.1% AEP) scenario assuming no flood defences are present. Flood Zone 3 + Climate Change defined based on 1% AEP scenario with an allowance for future climate change and taking account of the presence of flood defences.

2. It should be noted that certain locations not shown may be at risk of flooding from other sources. For example, areas susceptible to drainage system inadequacies or localised ponding; areas flooded due to debris blockage or areas adjacent to ordinary watercourses which have not been subject to hydraulic modelling.

INTENDED USE

This mapping is intended to provide a strategic overview of flood risk within Epping Forest District and should not be used to assess flood risk for individual properties

DISCLAIMER

This document has been prepared in accordance with the scope of URS' appointment with its client and is subject to the terms of that appointment. It is addressed to and for the sole and confidential use and reliance of URS' client. URS accepts no liability for any use of this document (or any model included or referred to herein) other than by its client and only for the purposes for which it was prepared and provided. No person other than the client may copy (in whole or in part) use or rely on the contents of this document, without the prior written permission of the Company Secretary of URS Infrastructure and Environment Ltd. Any advice, opinions, or recommendations within this document should be read and relied upon only in the context of the document as a whole. The contents of this document do not provide legal or tax advice or opinion.

COPYRIGHT


This map is reproduced from Ordnance Survey material with the permission of Ordnance Survey on behalf of the controller of Her Majesty's Stationery Office
 © Crown copyright and database right 2014.
 Contains Environment Agency data © Environment Agency and database right 2015.

DRAWN BY EB	CHECKED BY EG	DATE FEB 2015
SCALE @ A3 1 : 20,000		ISSUING OFFICE London


**EPPING FOREST DISTRICT
COUNCIL LEVEL 1 SFRA UPDATE**

FLUVIAL FLOOD ZONES

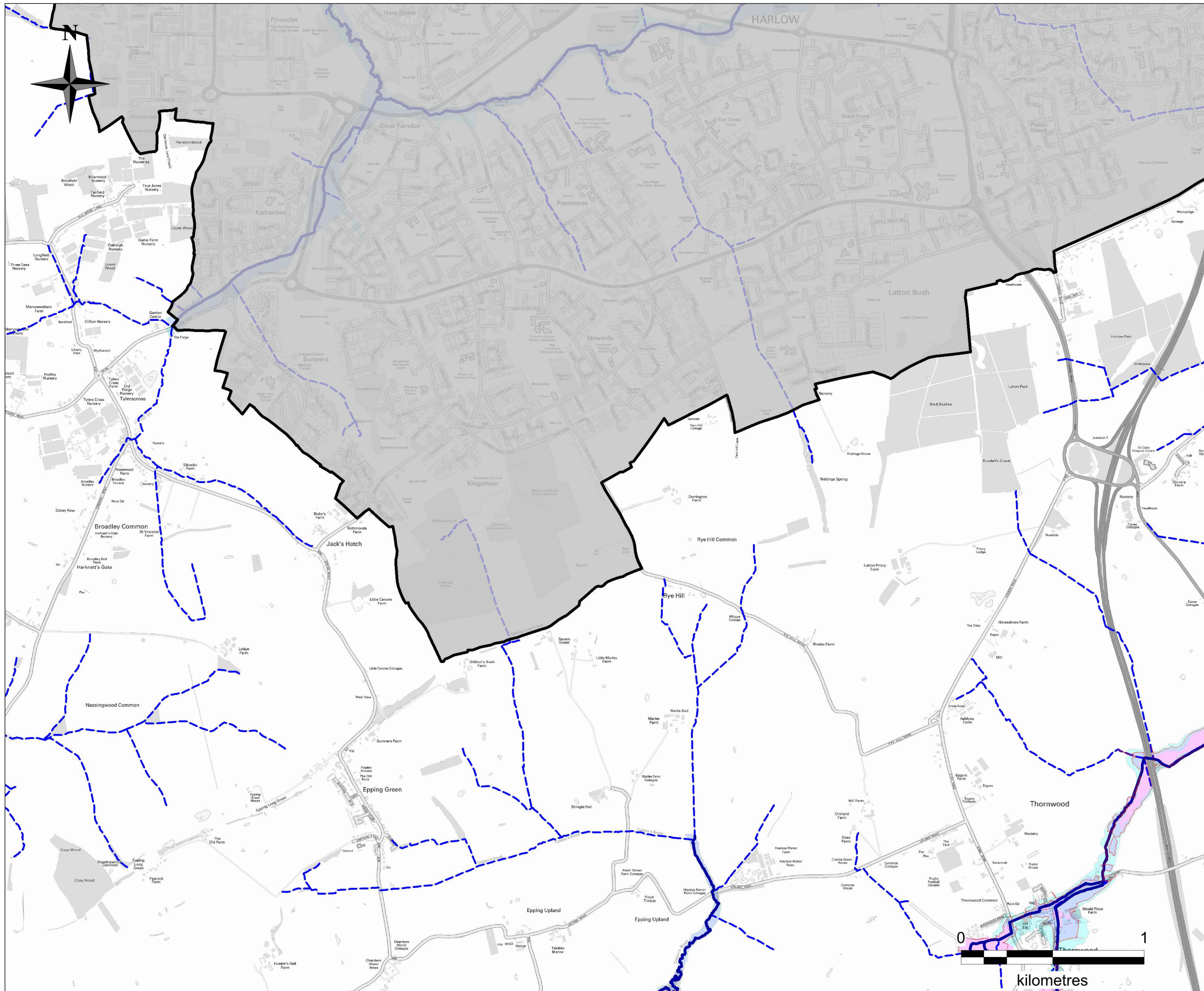
Epping Forest District Council
 Civic Offices
 High Street
 Epping
 Essex, CM16 4BZ



URS Infrastructure & Environment Ltd
 6-8 Greencoat Place
 London, SW1P 1PL
 Tel: (020) 7798 5000

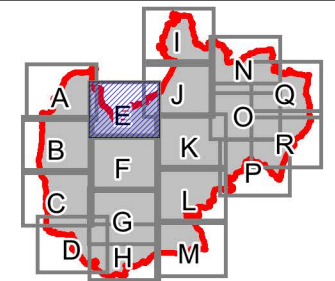


DRAWING NUMBER
FIGURE 6D



KEY

- Epping Forest District Council Boundary
- Flood Zone 3b
- Flood Zone 2
- Ordinary Watercourses
- Main River
- Flood Zone 3a
- Flood Zone 3a + Climate Change



NOTE

Flood Zone 3b defined based on 1 in 20 year (5% AEP) scenario taking into account the presence of flood defences. Outlines taken from the River Lee Model Maintenance Study, Upper and Middle Roding 105 Modelling Study and Upper and Middle Stort Flood Mapping Model.

1. Flood Zone 3a defined based on 1 in 100 year (1% AEP) scenario assuming no flood defences are present.

Flood Zone 2 defined based on 1 in 1000 year (0.1% AEP) scenario assuming no flood defences are present.

Flood Zone 3 + Climate Change defined based on 1% AEP scenario with an allowance for future climate change and taking account of the presence of flood defences.

2. It should be noted that certain locations not shown may be at risk of flooding from other sources. For example, areas susceptible to drainage system inadequacies or localised ponding; areas flooded due to debris blockage or areas adjacent to ordinary watercourses which have not been subject to hydraulic modelling.

INTENDED USE

This mapping is intended to provide a strategic overview of flood risk within Epping Forest District and should not be used to assess flood risk for individual properties

DISCLAIMER

This document has been prepared in accordance with the scope of URS' appointment with its client and is subject to the terms of that appointment. It is addressed to and for the sole and confidential use and reliance of URS' client.

URS accepts no liability for any use of this document (or any model included or referred to herein) other than by its client and only for the purposes for which it was prepared and provided. No person other than the client may copy (in whole or in part) use or rely on the contents of this document, without the prior written permission of the Company Secretary of URS Infrastructure and Environment Ltd. Any advice, opinions, or recommendations within this document should be read and relied upon only in the context of the document as a whole. The contents of this document do not provide legal or tax advice or opinion.

COPYRIGHT

This map is reproduced from Ordnance Survey material with the permission of Ordnance Survey on behalf of the controller of Her Majesty's Stationery Office

© Crown copyright and database right 2014.

Contains Environment Agency data © Environment Agency and database right 2015.

DRAWN BY EB	CHECKED BY EG	DATE FEB 2015
SCALE @ A3 1 : 20,000		ISSUING OFFICE London

EPPING FOREST DISTRICT COUNCIL LEVEL 1 SFRA UPDATE

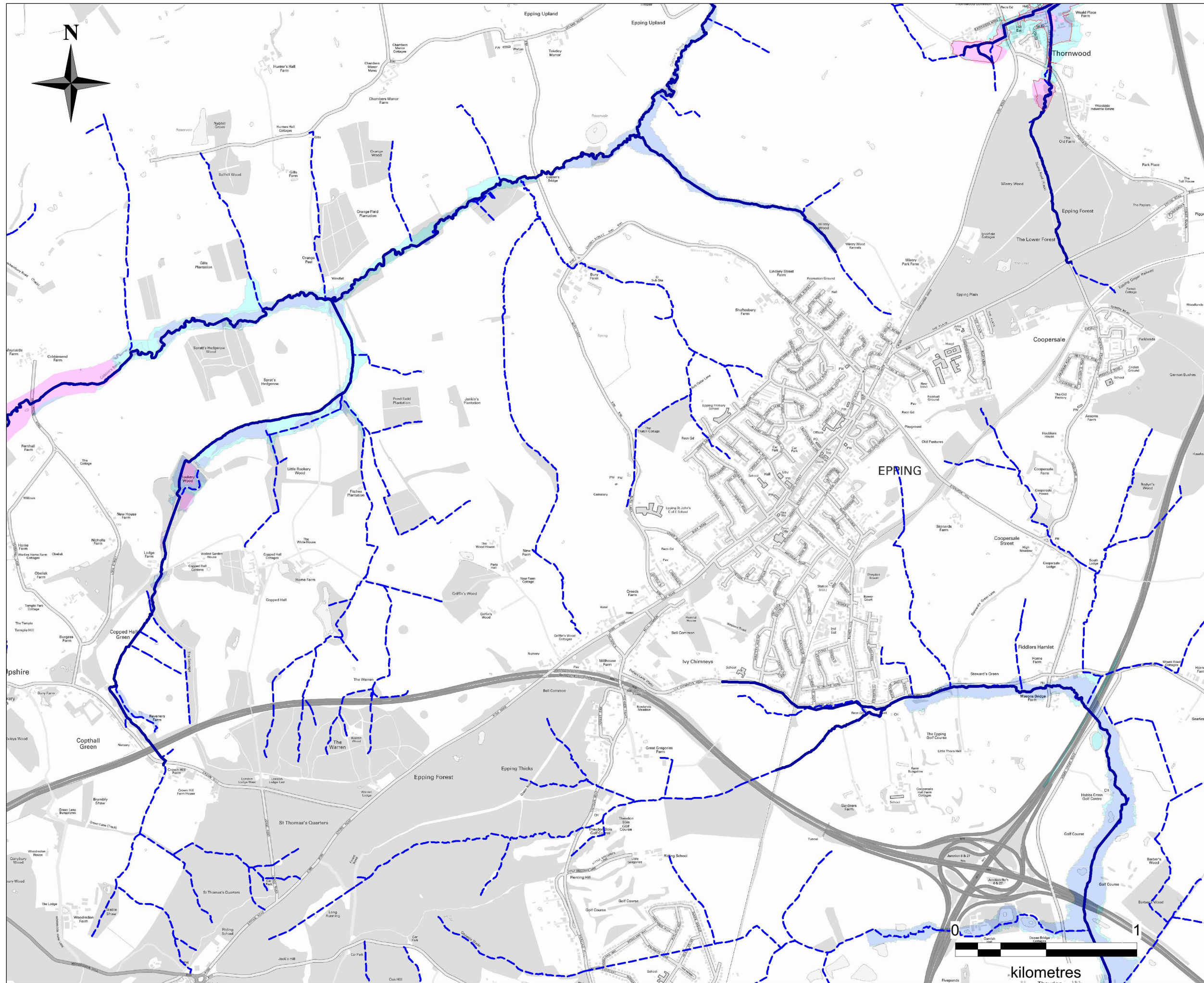
FLUVIAL FLOOD ZONES

Epping Forest District Council
Civic Offices
High Street
Epping
Essex, CM16 4BZ

URS Infrastructure & Environment Ltd
6-8 Greencoat Place
London, SW1P 1PL
Tel: (020) 7798 5000

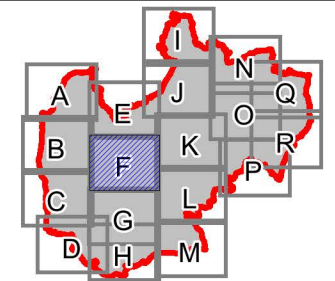
DRAWING NUMBER
FIGURE 6E

N:\Water\Current Projects\47065671 Epping Forest Level 1 SFRA\06 GIS\WOR



KEY

- Epping Forest District Council Boundary
- Flood Zone 3b
- Flood Zone 2
- Ordinary Watercourses
- Main River
- Flood Zone 3a
- Flood Zone 3a + Climate Change



NOTE

Flood Zone 3b defined based on 1 in 20 year (5% AEP) scenario taking into account the presence of flood defences. Outlines taken from the River Lee Model Maintenance Study, Upper and Middle Roding 105 Modelling Study and Upper and Middle Stort Flood Mapping Model.

1. Flood Zone 3a defined based on 1 in 100 year (1% AEP) scenario assuming no flood defences are present. Flood Zone 2 defined based on 1 in 1000 year (0.1% AEP) scenario assuming no flood defences are present. Flood Zone 3 + Climate Change defined based on 1% AEP scenario with an allowance for future climate change and taking account of the presence of flood defences.

2. It should be noted that certain locations not shown may be at risk of flooding from other sources. For example, areas susceptible to drainage system inadequacies or localised ponding; areas flooded due to debris blockage or areas adjacent to ordinary watercourses which have not been subject to hydraulic modelling.

INTENDED USE

This mapping is intended to provide a strategic overview of flood risk within Epping Forest District and should not be used to assess flood risk for individual properties

DISCLAIMER

This document has been prepared in accordance with the scope of URS' appointment with its client and is subject to the terms of that appointment. It is addressed to and for the sole and confidential use and reliance of URS' client. URS accepts no liability for any use of this document (or any model included or referred to herein) other than by its client and only for the purposes for which it was prepared and provided. No person other than the client may copy (in whole or in part) use or rely on the contents of this document, without the prior written permission of the Company Secretary of URS Infrastructure and Environment Ltd. Any advice, opinions, or recommendations within this document should be read and relied upon only in the context of the document as a whole. The contents of this document do not provide legal or tax advice or opinion.

COPYRIGHT

This map is reproduced from Ordnance Survey material with the permission of Ordnance Survey on behalf of the controller of Her Majesty's Stationary Office
 © Crown copyright and database right 2014.
 Contains Environment Agency data © Environment Agency and database right 2015.

DRAWN BY EB	CHECKED BY EG	DATE FEB 2015
SCALE @ A3 1 : 20,000		ISSUING OFFICE London

**EPPING FOREST DISTRICT
COUNCIL LEVEL 1 SFRA UPDATE**

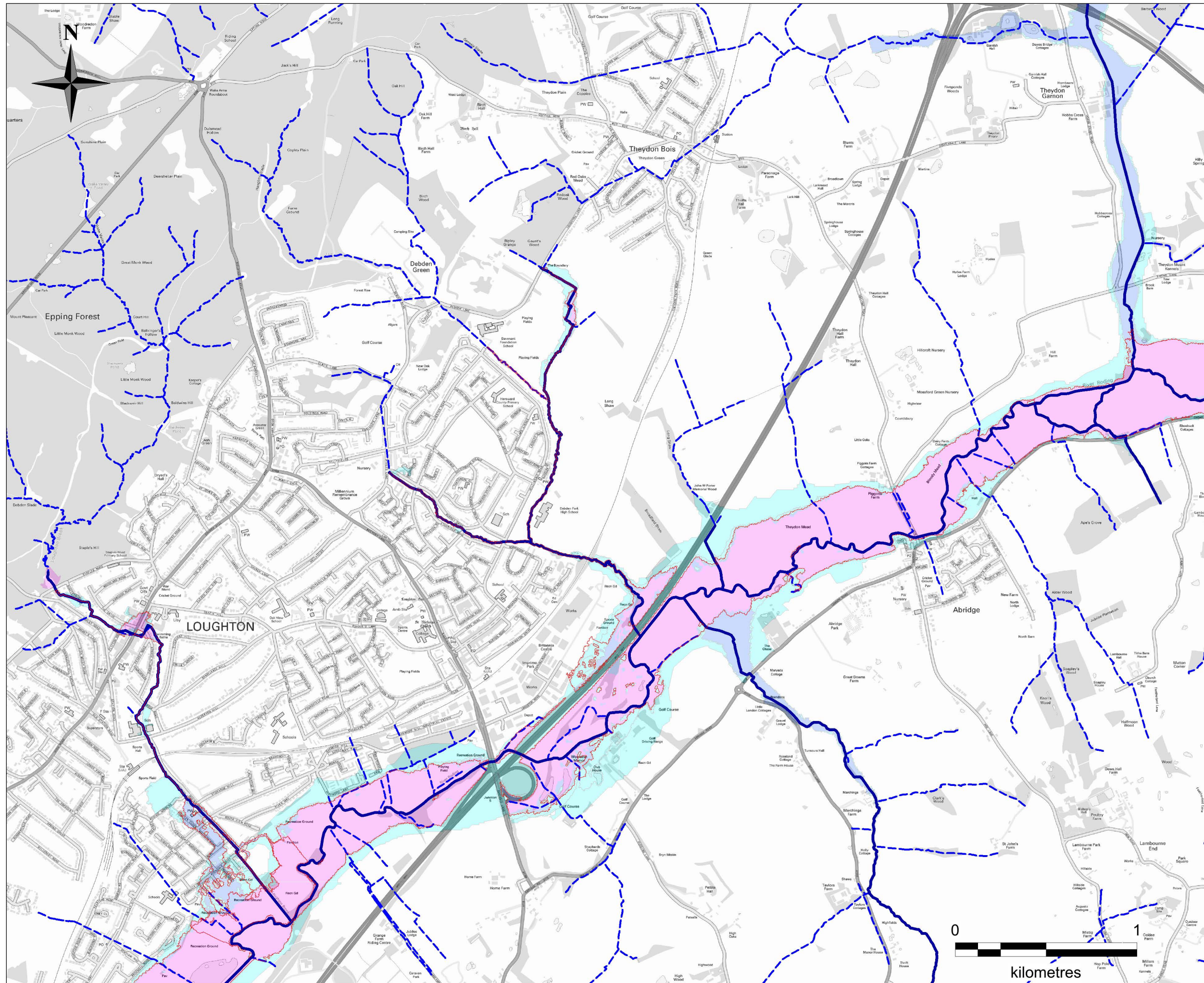
FLUVIAL FLOOD ZONES

Epping Forest District Council
 Civic Offices
 High Street
 Epping
 Essex, CM16 4BZ

URS Infrastructure & Environment Ltd
 6-8 Greencoat Place
 London, SW1P 1PL
 Tel: (020) 7798 5000

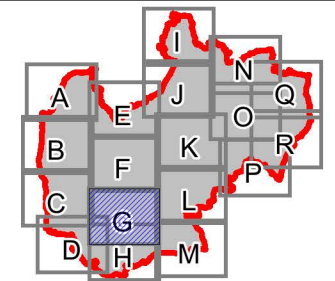
DRAWING NUMBER
FIGURE 6F

N:\Water\Current Projects\47065671 Epping Forest Level 1 SFRA\06 GISWOR



KEY

- Epping Forest District Council Boundary
- Flood Zone 3b
- Flood Zone 2
- Ordinary Watercourses
- Main River
- Flood Zone 3a
- Flood Zone 3a + Climate Change



NOTE

Flood Zone 3b defined based on 1 in 20 year (5% AEP) scenario taking into account the presence of flood defences. Outlines taken from the River Lee Model Maintenance Study, Upper and Middle Roding 105 Modelling Study and Upper and Middle Stort Flood Mapping Model.

1. Flood Zone 3a defined based on 1 in 100 year (1% AEP) scenario assuming no flood defences are present. Flood Zone 2 defined based on 1 in 1000 year (0.1% AEP) scenario assuming no flood defences are present. Flood Zone 3 + Climate Change defined based on 1% AEP scenario with an allowance for future climate change and taking account of the presence of flood defences.

2. It should be noted that certain locations not shown may be at risk of flooding from other sources. For example, areas susceptible to drainage system inadequacies or localised ponding; areas flooded due to debris blockage or areas adjacent to ordinary watercourses which have not been subject to hydraulic modelling.

INTENDED USE

This mapping is intended to provide a strategic overview of flood risk within Epping Forest District and should not be used to assess flood risk for individual properties

DISCLAIMER

This document has been prepared in accordance with the scope of URS' appointment with its client and is subject to the terms of that appointment. It is addressed to and for the sole and confidential use and reliance of URS' client. URS accepts no liability for any use of this document (or any model included or referred to herein) other than by its client and only for the purposes for which it was prepared and provided. No person other than the client may copy (in whole or in part) use or rely on the contents of this document, without the prior written permission of the Company Secretary of URS Infrastructure and Environment Ltd. Any advice, opinions, or recommendations within this document should be read and relied upon only in the context of the document as a whole. The contents of this document do not provide legal or tax advice or opinion.

COPYRIGHT

This map is reproduced from Ordnance Survey material with the permission of Ordnance Survey on behalf of the controller of Her Majesty's Stationery Office © Crown copyright and database right 2014. Contains Environment Agency data © Environment Agency and database right 2015.

DRAWN BY EB	CHECKED BY EG	DATE FEB 2015
SCALE @ A3 1 : 20,000		ISSUING OFFICE London

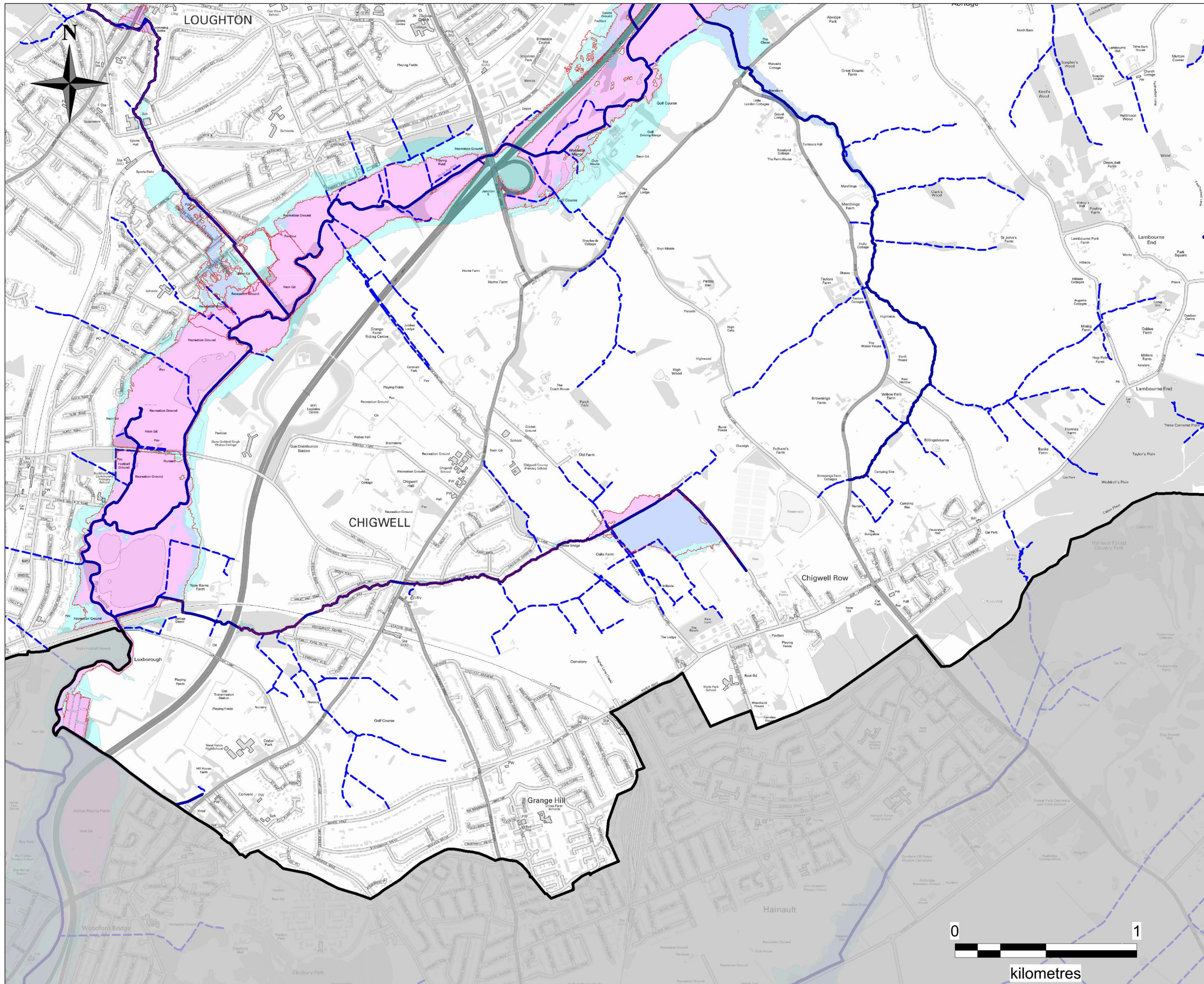
**EPPING FOREST DISTRICT
COUNCIL LEVEL 1 SFRA UPDATE**

FLUVIAL FLOOD ZONES

Epping Forest District Council
Civic Offices
High Street
Epping
Essex, CM16 4BZ

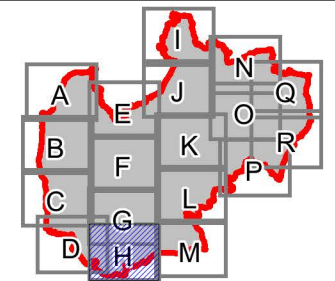
URS Infrastructure & Environment Ltd
6-8 Greencoat Place
London, SW1P 1PL
Tel: (020) 7798 5000

DRAWING NUMBER
FIGURE 6G



KEY

- Epping Forest District Council Boundary
- Flood Zone 3b
- Flood Zone 3a
- Flood Zone 2
- Flood Zone 3a + Climate Change
- Ordinary Watercourses
- Main River



NOTE

Flood Zone 3b defined based on 1 in 20 year (5% AEP) scenario taking into account the presence of flood defences. Outlines taken from the River Lee Model Maintenance Study, Upper and Middle Roding 105 Modelling Study and Upper and Middle Stort Flood Mapping Model.

1. Flood Zone 3a defined based on 1 in 100 year (1% AEP) scenario assuming no flood defences are present. Flood Zone 2 defined based on 1 in 1000 year (0.1% AEP) scenario assuming no flood defences are present. Flood Zone 3 + Climate Change defined based on 1% AEP scenario with an allowance for future climate change and taking account of the presence of flood defences.

2. It should be noted that certain locations not shown may be at risk of flooding from other sources. For example, areas susceptible to drainage system inadequacies or localised ponding; areas flooded due to debris blockage or areas adjacent to ordinary watercourses which have not been subject to hydraulic modelling.

INTENDED USE

This mapping is intended to provide a strategic overview of flood risk within Epping Forest District and should not be used to assess flood risk for individual properties

DISCLAIMER

This document has been prepared in accordance with the scope of URS' appointment with its client and is subject to the terms of that appointment. It is addressed to and for the sole and confidential use and reliance of URS' client. URS accepts no liability for any use of this document (or any model included or referred to herein) other than by its client and only for the purposes for which it was prepared and provided. No person other than the client may copy (in whole or in part) use or rely on the contents of this document, without the prior written permission of the Company Secretary of URS Infrastructure and Environment Ltd. Any advice, opinions, or recommendations within this document should be read and relied upon only in the context of the document as a whole. The contents of this document do not provide legal or tax advice or opinion.

COPYRIGHT

This map is reproduced from Ordnance Survey material with the permission of Ordnance Survey on behalf of the controller of Her Majesty's Stationery Office
 © Crown copyright and database right 2014.
 Contains Environment Agency data © Environment Agency and database right 2015.

DRAWN BY EB	CHECKED BY EG	DATE FEB 2015
SCALE @ A3 1 : 20,000		ISSUING OFFICE London

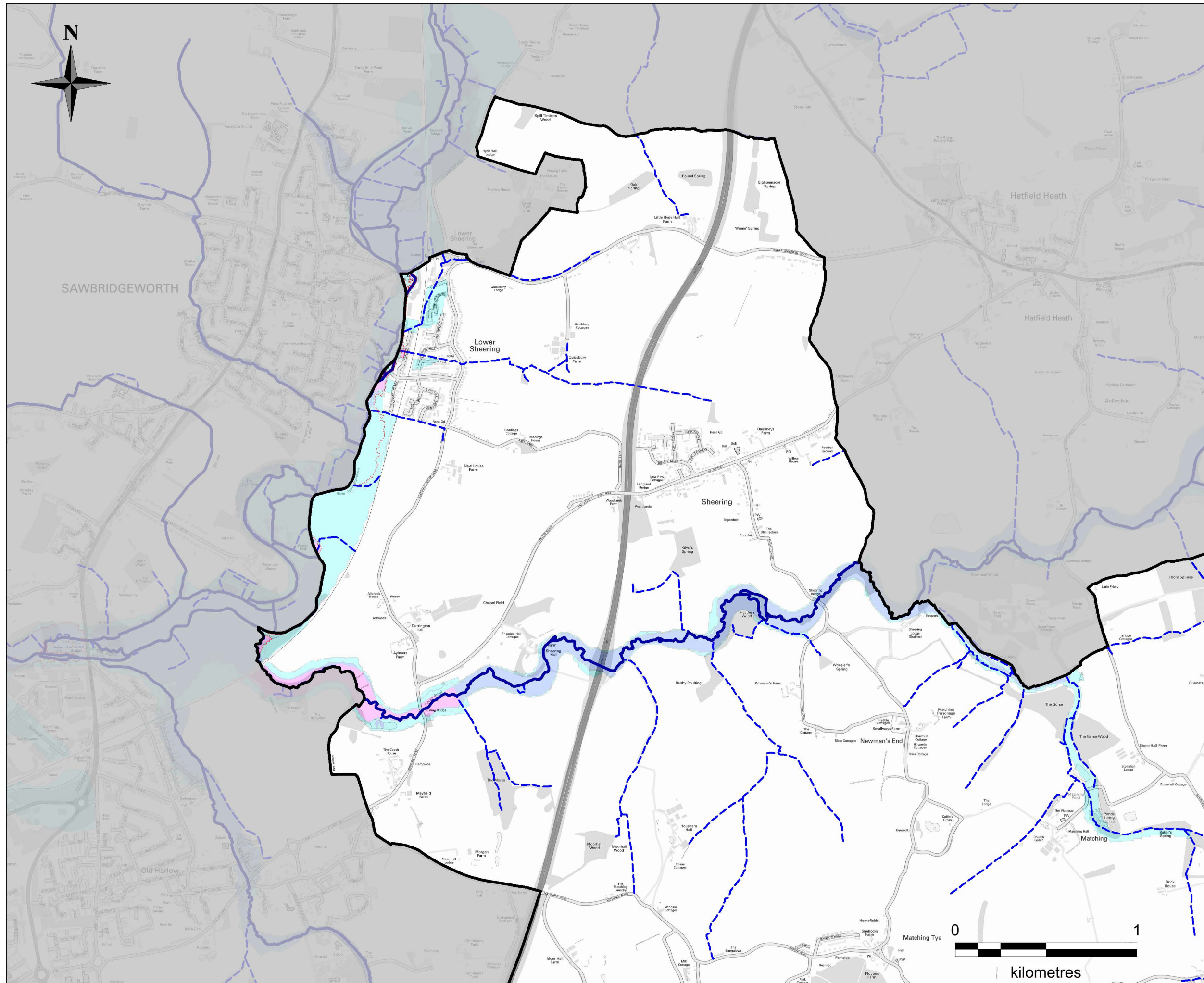
**EPPING FOREST DISTRICT
COUNCIL LEVEL 1 SFRA UPDATE**

FLUVIAL FLOOD ZONES

Epping Forest District Council
 Civic Offices
 High Street
 Epping
 Essex, CM16 4BZ

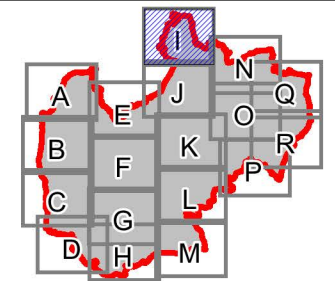
URS Infrastructure & Environment Ltd
 6-8 Greencoat Place
 London, SW1P 1PL
 Tel: (020) 7798 5000

DRAWING NUMBER
FIGURE 6H



KEY

- Epping Forest District Council Boundary
- Flood Zone 3b
- Flood Zone 2
- Flood Zone 3a
- Ordinary Watercourses
- Main River
- Flood Zone 3a
- Flood Zone 3a + Climate Change



NOTE

Flood Zone 3b defined based on 1 in 20 year (5% AEP) scenario taking into account the presence of flood defences. Outlines taken from the River Lee Model Maintenance Study, Upper and Middle Roding 105 Modelling Study and Upper and Middle Stort Flood Mapping Model.

1. Flood Zone 3a defined based on 1 in 100 year (1% AEP) scenario assuming no flood defences are present.

Flood Zone 2 defined based on 1 in 1000 year (0.1% AEP) scenario assuming no flood defences are present.

Flood Zone 3 + Climate Change defined based on 1% AEP scenario with an allowance for future climate change and taking account of the presence of flood defences.

2. It should be noted that certain locations not shown may be at risk of flooding from other sources. For example, areas susceptible to drainage system inadequacies or localised ponding; areas flooded due to debris blockage or areas adjacent to ordinary watercourses which have not been subject to hydraulic modelling.

INTENDED USE

This mapping is intended to provide a strategic overview of flood risk within Epping Forest District and should not be used to assess flood risk for individual properties

DISCLAIMER

This document has been prepared in accordance with the scope of URS' appointment with its client and is subject to the terms of that appointment. It is addressed to and for the sole and confidential use and reliance of URS' client.

URS accepts no liability for any use of this document (or any model included or referred to herein) other than by its client and only for the purposes for which it was prepared and provided. No person other than the client may copy (in whole or in part) use or rely on the contents of this document, without the prior written permission of the Company Secretary of URS Infrastructure and Environment Ltd. Any advice, opinions, or recommendations within this document should be read and relied upon only in the context of the document as a whole. The contents of this document do not provide legal or tax advice or opinion.

COPYRIGHT

This map is reproduced from Ordnance Survey material with the permission of Ordnance Survey on behalf of the controller of Her Majesty's Stationary Office
 © Crown copyright and database right 2014.
 Contains Environment Agency data © Environment Agency and database right 2015.

DRAWN BY EB	CHECKED BY EG	DATE FEB 2015
SCALE @ A3 1 : 20,000		ISSUING OFFICE London

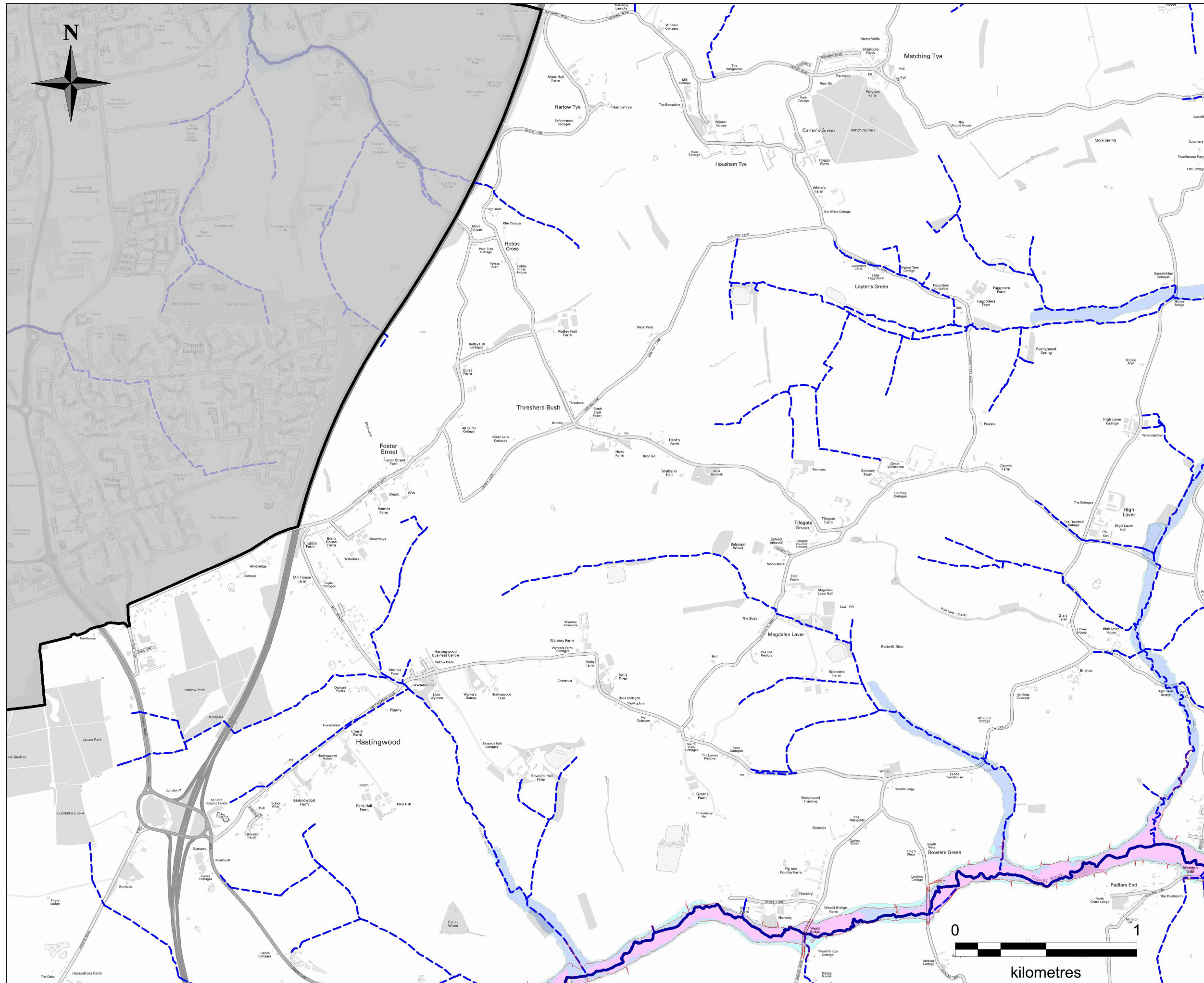
**EPPING FOREST DISTRICT
COUNCIL LEVEL 1 SFRA UPDATE**

FLUVIAL FLOOD ZONES

Epping Forest District Council
 Civic Offices
 High Street
 Epping
 Essex, CM16 4BZ

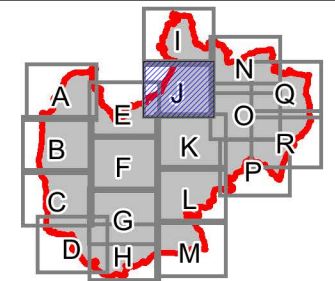
URS Infrastructure & Environment Ltd
 6-8 Greencoat Place
 London, SW1P 1PL
 Tel: (020) 7798 5000

DRAWING NUMBER
FIGURE 6I



KEY

- Epping Forest District Council Boundary
- Flood Zone 3b
- Flood Zone 2
- Flood Zone 3a
- Flood Zone 3a + Climate Change
- Ordinary Watercourses
- Main River



NOTE

Flood Zone 3b defined based on 1 in 20 year (5% AEP) scenario taking into account the presence of flood defences. Outlines taken from the River Lee Model Maintenance Study, Upper and Middle Roding 105 Modelling Study and Upper and Middle Stort Flood Mapping Model.

1. Flood Zone 3a defined based on 1 in 100 year (1% AEP) scenario assuming no flood defences are present.

Flood Zone 2 defined based on 1 in 1000 year (0.1% AEP) scenario assuming no flood defences are present.

Flood Zone 3 + Climate Change defined based on 1% AEP scenario with an allowance for future climate change and taking account of the presence of flood defences.

2. It should be noted that certain locations not shown may be at risk of flooding from other sources. For example, areas susceptible to drainage system inadequacies or localised ponding; areas flooded due to debris blockage or areas adjacent to ordinary watercourses which have not been subject to hydraulic modelling.

INTENDED USE

This mapping is intended to provide a strategic overview of flood risk within Epping Forest District and should not be used to assess flood risk for individual properties

DISCLAIMER

This document has been prepared in accordance with the scope of URS' appointment with its client and is subject to the terms of that appointment. It is addressed to and for the sole and confidential use and reliance of URS' client.

URS accepts no liability for any use of this document (or any model included or referred to herein) other than by its client and only for the purposes for which it was prepared and provided. No person other than the client may copy (in whole or in part) use or rely on the contents of this document, without the prior written permission of the Company Secretary of URS Infrastructure and Environment Ltd. Any advice, opinions, or recommendations within this document should be read and relied upon only in the context of the document as a whole. The contents of this document do not provide legal or tax advice or opinion.

COPYRIGHT

This map is reproduced from Ordnance Survey material with the permission of Ordnance Survey on behalf of the controller of Her Majesty's Stationary Office
 © Crown copyright and database right 2014.
 Contains Environment Agency data © Environment Agency and database right 2015.

DRAWN BY EB	CHECKED BY EG	DATE FEB 2015
SCALE @ A3 1 : 20,000		ISSUING OFFICE London

EPPING FOREST DISTRICT COUNCIL LEVEL 1 SFRA UPDATE

FLUVIAL FLOOD ZONES

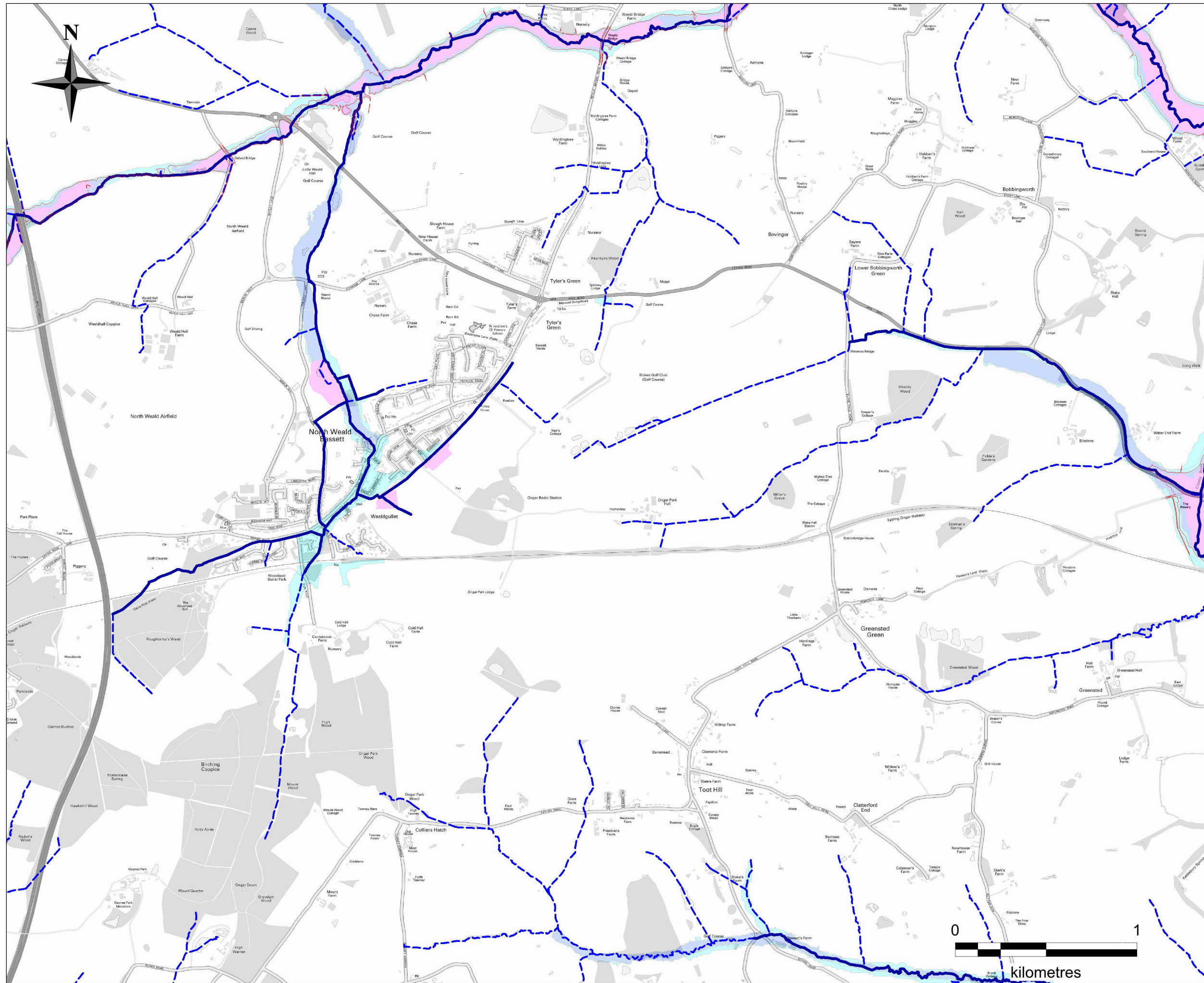
Epping Forest District Council
 Civic Offices
 High Street
 Epping
 Essex, CM16 4BZ



URS Infrastructure & Environment Ltd
 6-8 Greencoat Place
 London, SW1P 1PL
 Tel: (020) 7798 5000

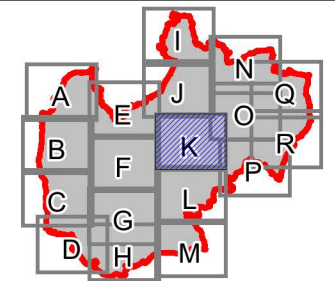


DRAWING NUMBER
FIGURE 6J



KEY

- Epping Forest District Council Boundary
- Flood Zone 3b
- Flood Zone 3a
- Flood Zone 2
- Ordinary Watercourses
- Main River
- Flood Zone 3a + Climate Change



NOTE

Flood Zone 3b defined based on 1 in 20 year (5% AEP) scenario taking into account the presence of flood defences. Outlines taken from the River Lee Model Maintenance Study, Upper and Middle Roding 105 Modelling Study and Upper and Middle Stort Flood Mapping Model.

1. Flood Zone 3a defined based on 1 in 100 year (1% AEP) scenario assuming no flood defences are present.

Flood Zone 2 defined based on 1 in 1000 year (0.1% AEP) scenario assuming no flood defences are present.

Flood Zone 3 + Climate Change defined based on 1% AEP scenario with an allowance for future climate change and taking account of the presence of flood defences.

2. It should be noted that certain locations not shown may be at risk of flooding from other sources. For example, areas susceptible to drainage system inadequacies or localised ponding; areas flooded due to debris blockage or areas adjacent to ordinary watercourses which have not been subject to hydraulic modelling.

INTENDED USE

This mapping is intended to provide a strategic overview of flood risk within Epping Forest District and should not be used to assess flood risk for individual properties

DISCLAIMER

This document has been prepared in accordance with the scope of URS' appointment with its client and is subject to the terms of that appointment. It is addressed to and for the sole and confidential use and reliance of URS' client. URS accepts no liability for any use of this document (or any model included or referred to herein) other than by its client and only for the purposes for which it was prepared and provided. No person other than the client may copy (in whole or in part) use or rely on the contents of this document, without the prior written permission of the Company Secretary of URS Infrastructure and Environment Ltd. Any advice, opinions, or recommendations within this document should be read and relied upon only in the context of the document as a whole. The contents of this document do not provide legal or tax advice or opinion.

COPYRIGHT

This map is reproduced from Ordnance Survey material with the permission of Ordnance Survey on behalf of the controller of Her Majesty's Stationary Office
 © Crown copyright and database right 2014.
 Contains Environment Agency data © Environment Agency and database right 2015.

DRAWN BY EB	CHECKED BY EG	DATE FEB 2015
SCALE @ A3 1 : 20,000	ISSUING OFFICE London	

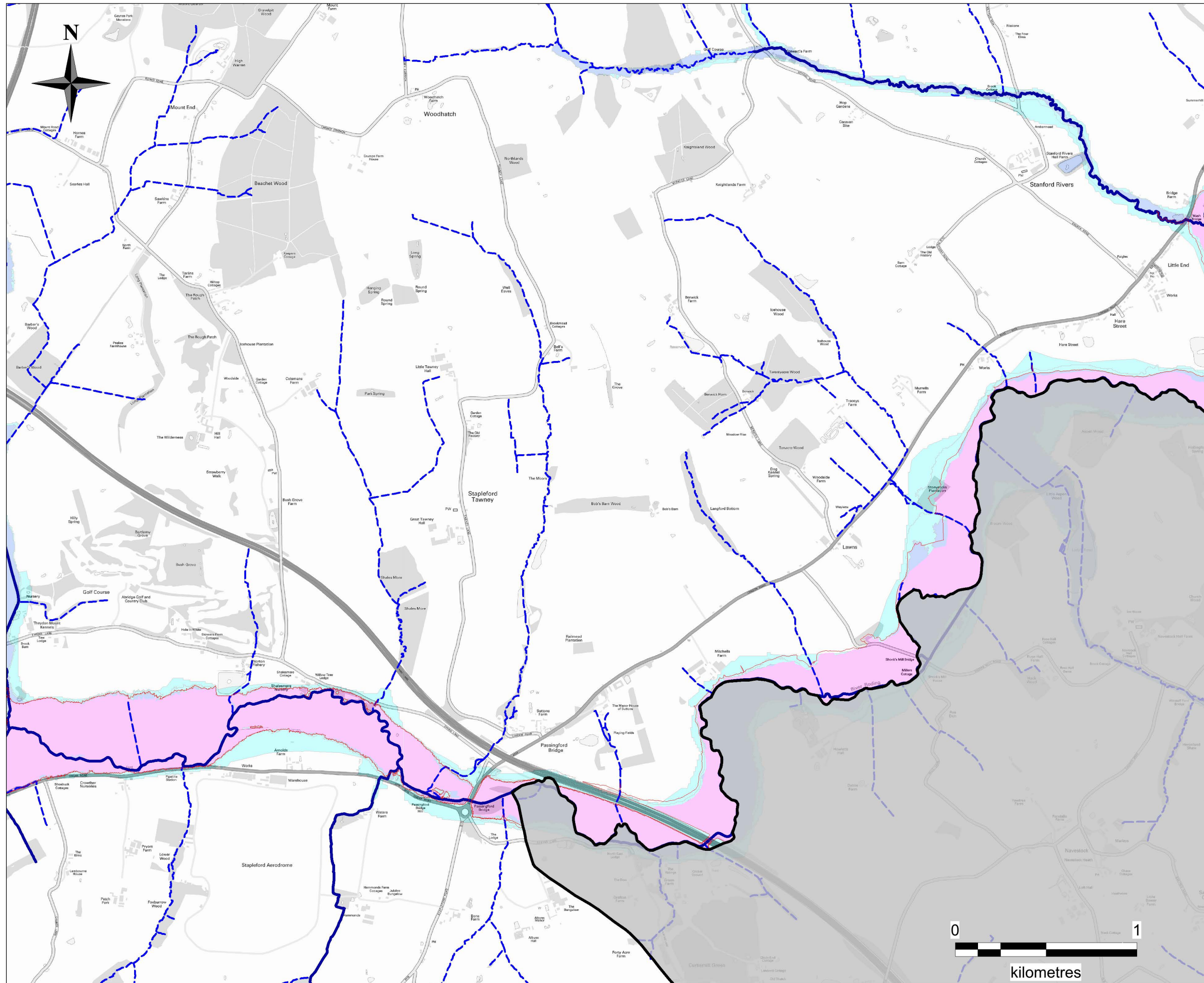
**EPPING FOREST DISTRICT
COUNCIL LEVEL 1 SFRA UPDATE**

FLUVIAL FLOOD ZONES

Epping Forest District Council
 Civic Offices
 High Street
 Epping
 Essex, CM16 4BZ

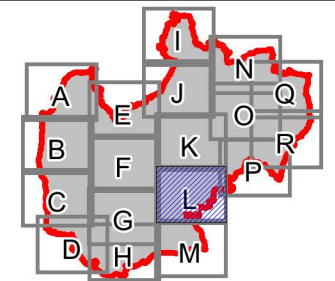
URS Infrastructure & Environment Ltd
 6-8 Greencoat Place
 London, SW1P 1PL
 Tel: (020) 7798 5000

DRAWING NUMBER
FIGURE 6K



KEY

- Epping Forest District Council Boundary
- Flood Zone 3b
- Flood Zone 2
- Flood Zone 3a
- Ordinary Watercourses
- Main River
- Flood Zone 3a + Climate Change



NOTE

Flood Zone 3b defined based on 1 in 20 year (5% AEP) scenario taking into account the presence of flood defences. Outlines taken from the River Lee Model Maintenance Study, Upper and Middle Roding 105 Modelling Study and Upper and Middle Stort Flood Mapping Model.

1. Flood Zone 3a defined based on 1 in 100 year (1% AEP) scenario assuming no flood defences are present. Flood Zone 2 defined based on 1 in 1000 year (0.1% AEP) scenario assuming no flood defences are present. Flood Zone 3 + Climate Change defined based on 1% AEP scenario with an allowance for future climate change and taking account of the presence of flood defences.

2. It should be noted that certain locations not shown may be at risk of flooding from other sources. For example, areas susceptible to drainage system inadequacies or localised ponding; areas flooded due to debris blockage or areas adjacent to ordinary watercourses which have not been subject to hydraulic modelling.

INTENDED USE

This mapping is intended to provide a strategic overview of flood risk within Epping Forest District and should not be used to assess flood risk for individual properties

DISCLAIMER

This document has been prepared in accordance with the scope of URS' appointment with its client and is subject to the terms of that appointment. It is addressed to and for the sole and confidential use and reliance of URS' client. URS accepts no liability for any use of this document (or any model included or referred to herein) other than by its client and only for the purposes for which it was prepared and provided. No person other than the client may copy (in whole or in part) use or rely on the contents of this document, without the prior written permission of the Company Secretary of URS Infrastructure and Environment Ltd. Any advice, opinions, or recommendations within this document should be read and relied upon only in the context of the document as a whole. The contents of this document do not provide legal or tax advice or opinion.

COPYRIGHT

This map is reproduced from Ordnance Survey material with the permission of Ordnance Survey on behalf of the controller of Her Majesty's Stationary Office
 © Crown copyright and database right 2014.
 Contains Environment Agency data © Environment Agency and database right 2015.

DRAWN BY EB	CHECKED BY EG	DATE FEB 2015
SCALE @ A3 1 : 20,000		ISSUING OFFICE London

**EPPING FOREST DISTRICT
COUNCIL LEVEL 1 SFRA UPDATE**

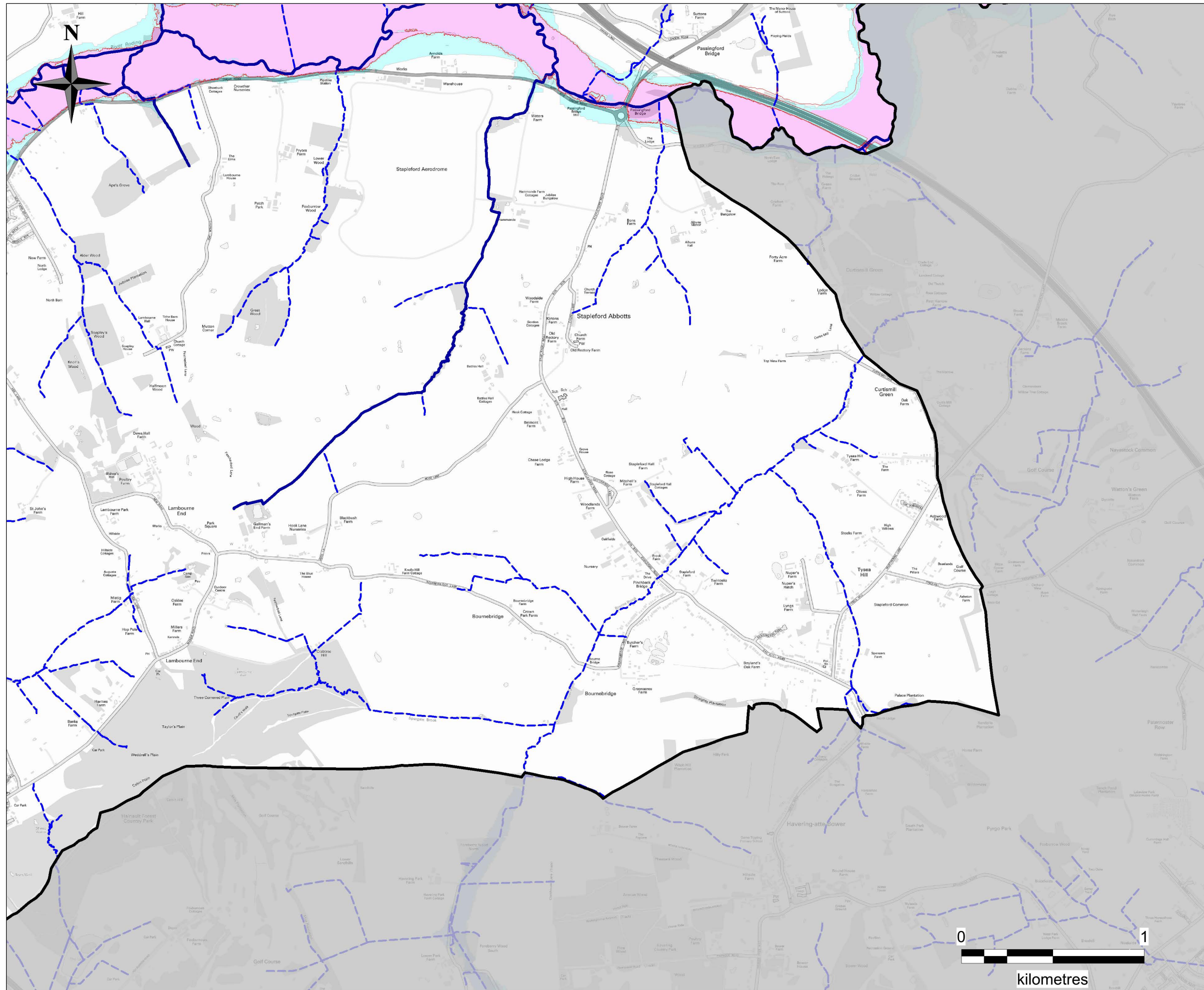
FLUVIAL FLOOD ZONES

Epping Forest District Council
 Civic Offices
 High Street
 Epping
 Essex, CM16 4BZ

URS Infrastructure & Environment Ltd
 6-8 Greencoat Place
 London, SW1P 1PL
 Tel: (020) 7798 5000

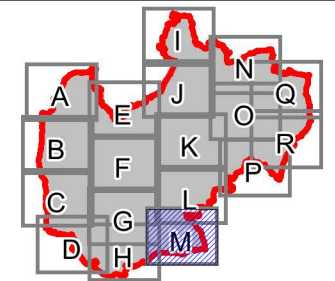
DRAWING NUMBER
FIGURE 6L





KEY

- Epping Forest District Council Boundary
- Flood Zone 3b
- Flood Zone 2
- Ordinary Watercourses
- Main River
- Flood Zone 3a
- Flood Zone 3a + Climate Change



NOTE

Flood Zone 3b defined based on 1 in 20 year (5% AEP) scenario taking into account the presence of flood defences. Outlines taken from the River Lee Model Maintenance Study, Upper and Middle Roding 105 Modelling Study and Upper and Middle Stort Flood Mapping Model.

1. Flood Zone 3a defined based on 1 in 100 year (1% AEP) scenario assuming no flood defences are present. Flood Zone 2 defined based on 1 in 1000 year (0.1% AEP) scenario assuming no flood defences are present. Flood Zone 3 + Climate Change defined based on 1% AEP scenario with an allowance for future climate change and taking account of the presence of flood defences.

2. It should be noted that certain locations not shown may be at risk of flooding from other sources. For example, areas susceptible to drainage system inadequacies or localised ponding; areas flooded due to debris blockage or areas adjacent to ordinary watercourses which have not been subject to hydraulic modelling.

INTENDED USE

This mapping is intended to provide a strategic overview of flood risk within Epping Forest District and should not be used to assess flood risk for individual properties

DISCLAIMER

This document has been prepared in accordance with the scope of URS' appointment with its client and is subject to the terms of that appointment. It is addressed to and for the sole and confidential use and reliance of URS' client. URS accepts no liability for any use of this document (or any model included or referred to herein) other than by its client and only for the purposes for which it was prepared and provided. No person other than the client may copy (in whole or in part) use or rely on the contents of this document, without the prior written permission of the Company Secretary of URS Infrastructure and Environment Ltd. Any advice, opinions, or recommendations within this document should be read and relied upon only in the context of the document as a whole. The contents of this document do not provide legal or tax advice or opinion.

COPYRIGHT

This map is reproduced from Ordnance Survey material with the permission of Ordnance Survey on behalf of the controller of Her Majesty's Stationery Office © Crown copyright and database right 2014. Contains Environment Agency data © Environment Agency and database right 2015.

DRAWN BY EB	CHECKED BY EG	DATE FEB 2015
SCALE @ A3 1 : 20,000		ISSUING OFFICE London


**EPPING FOREST DISTRICT
COUNCIL LEVEL 1 SFRA UPDATE**

FLUVIAL FLOOD ZONES

Epping Forest District Council
Civic Offices
High Street
Epping
Essex, CM16 4BZ

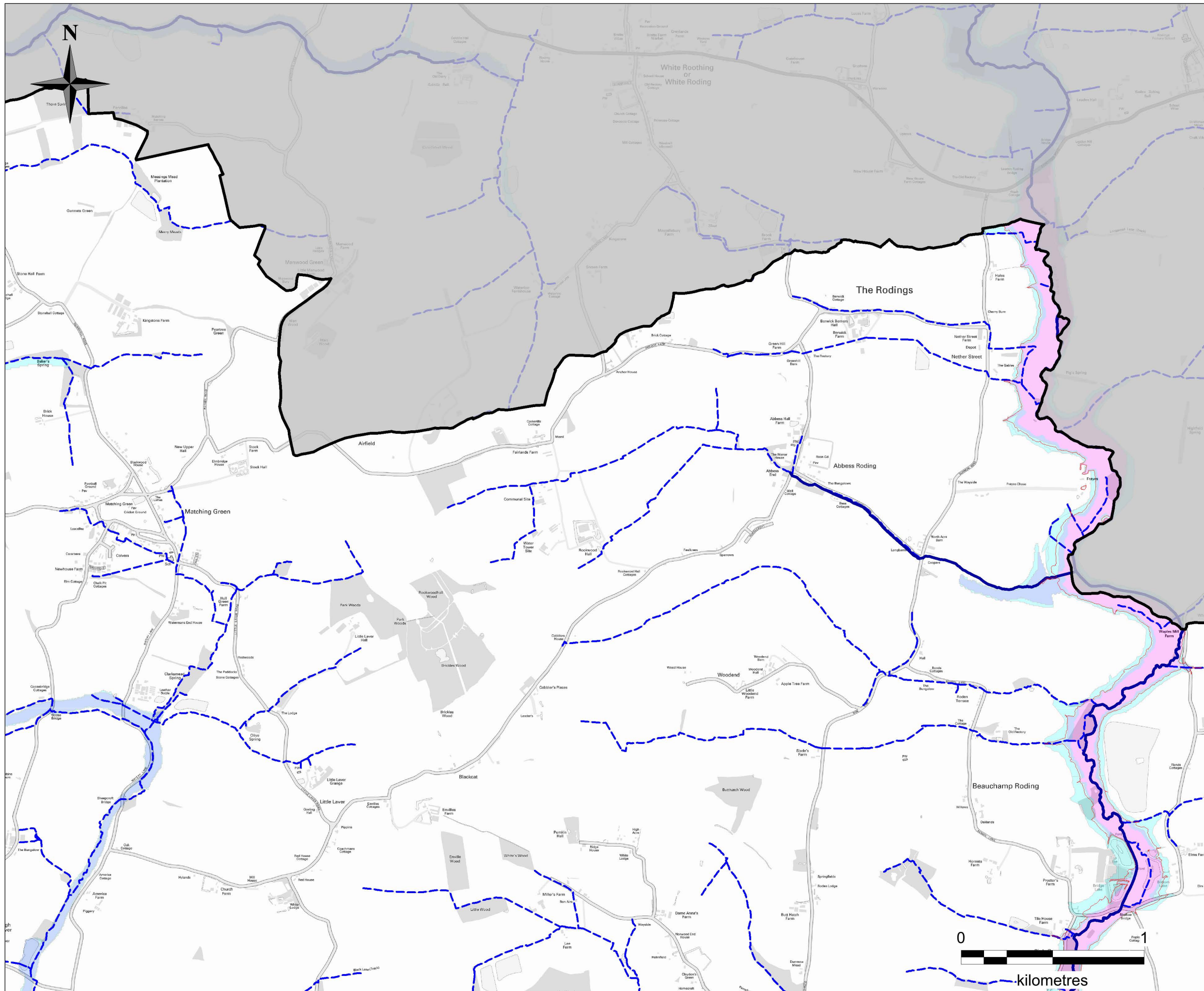


URS Infrastructure & Environment Ltd
6-8 Greencoat Place
London, SW1P 1PL
Tel: (020) 7798 5000



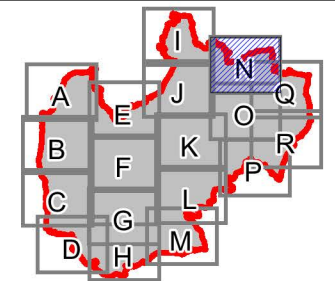
DRAWING NUMBER
FIGURE 6M





KEY

- Epping Forest District Council Boundary
- Flood Zone 3b
- Flood Zone 3a
- Flood Zone 2
- Ordinary Watercourses
- Main River
- Flood Zone 3a + Climate Change



NOTE

Flood Zone 3b defined based on 1 in 20 year (5% AEP) scenario taking into account the presence of flood defences. Outlines taken from the River Lee Model Maintenance Study, Upper and Middle Roding 105 Modelling Study and Upper and Middle Stort Flood Mapping Model.

1. Flood Zone 3a defined based on 1 in 100 year (1% AEP) scenario assuming no flood defences are present. Flood Zone 2 defined based on 1 in 1000 year (0.1% AEP) scenario assuming no flood defences are present. Flood Zone 3 + Climate Change defined based on 1% AEP scenario with an allowance for future climate change and taking account of the presence of flood defences.

2. It should be noted that certain locations not shown may be at risk of flooding from other sources. For example, areas susceptible to drainage system inadequacies or localised ponding; areas flooded due to debris blockage or areas adjacent to ordinary watercourses which have not been subject to hydraulic modelling.

INTENDED USE

This mapping is intended to provide a strategic overview of flood risk within Epping Forest District and should not be used to assess flood risk for individual properties

DISCLAIMER

This document has been prepared in accordance with the scope of URS' appointment with its client and is subject to the terms of that appointment. It is addressed to and for the sole and confidential use and reliance of URS' client. URS accepts no liability for any use of this document (or any model included or referred to herein) other than by its client and only for the purposes for which it was prepared and provided. No person other than the client may copy (in whole or in part) use or rely on the contents of this document, without the prior written permission of the Company Secretary of URS Infrastructure and Environment Ltd. Any advice, opinions, or recommendations within this document should be read and relied upon only in the context of the document as a whole. The contents of this document do not provide legal or tax advice or opinion.

COPYRIGHT


This map is reproduced from Ordnance Survey material with the permission of Ordnance Survey on behalf of the controller of Her Majesty's Stationary Office. © Crown copyright and database right 2014. Contains Environment Agency data © Environment Agency and database right 2015.

DRAWN BY EB	CHECKED BY EG	DATE FEB 2015
SCALE @ A3 1 : 20,000		ISSUING OFFICE London


**EPPING FOREST DISTRICT
COUNCIL LEVEL 1 SFRA UPDATE**

FLUVIAL FLOOD ZONES

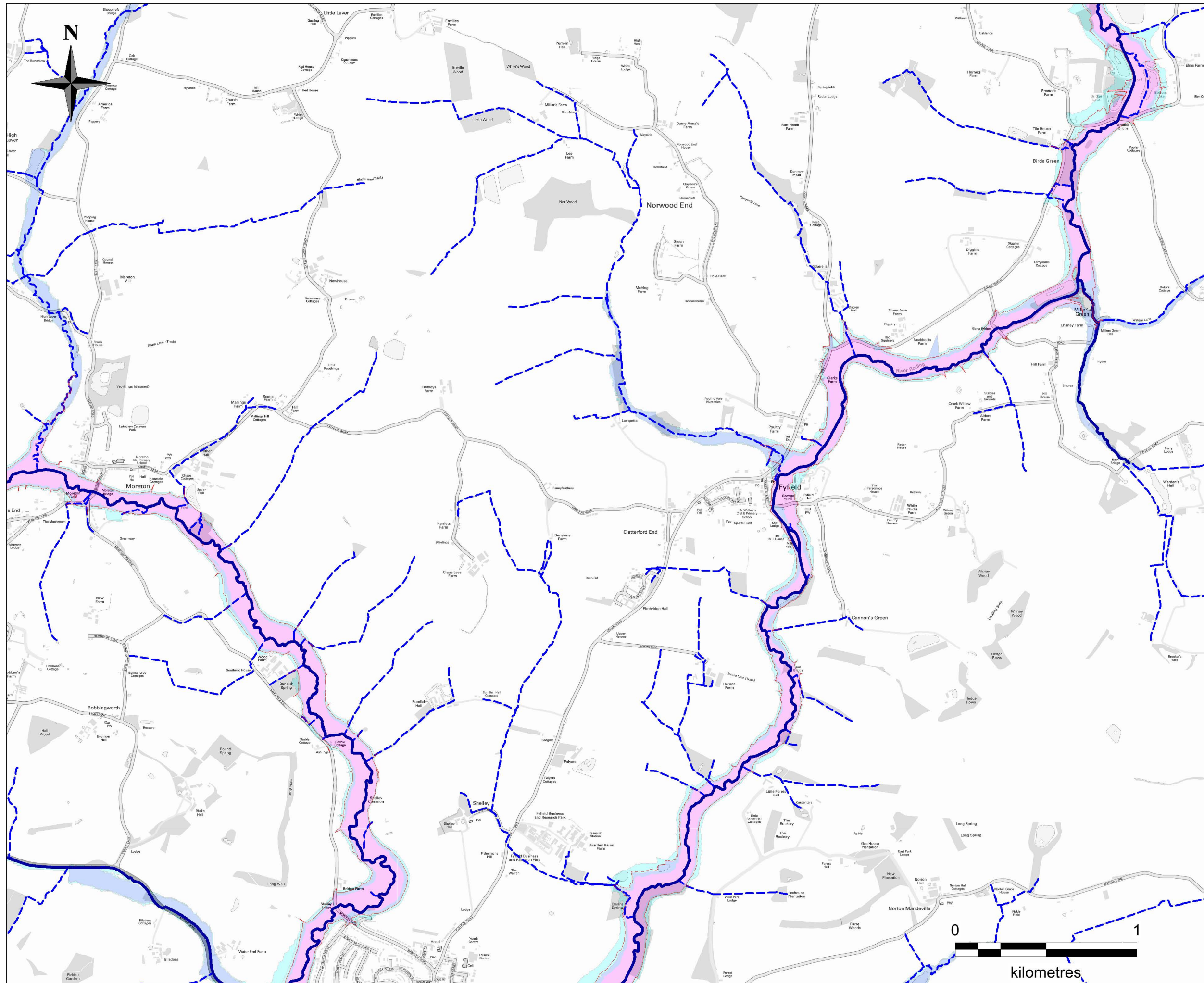
Epping Forest District Council
Civic Offices
High Street
Epping
Essex, CM16 4BZ



URS Infrastructure & Environment Ltd
6-8 Greencoat Place
London, SW1P 1PL
Tel: (020) 7798 5000

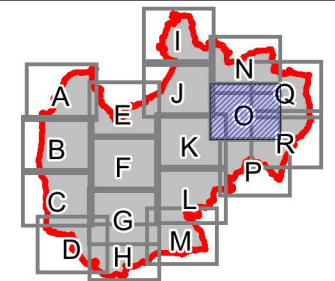


DRAWING NUMBER
FIGURE 6N



KEY

- Epping Forest District Council Boundary
- Flood Zone 3b
- Flood Zone 3a
- Flood Zone 2
- Ordinary Watercourses
- Main River
- Flood Zone 3a + Climate Change



NOTE

Flood Zone 3b defined based on 1 in 20 year (5% AEP) scenario taking into account the presence of flood defences. Outlines taken from the River Lee Model Maintenance Study, Upper and Middle Roding 105 Modelling Study and Upper and Middle Stort Flood Mapping Model.

1. Flood Zone 3a defined based on 1 in 100 year (1% AEP) scenario assuming no flood defences are present. Flood Zone 2 defined based on 1 in 1000 year (0.1% AEP) scenario assuming no flood defences are present. Flood Zone 3 + Climate Change defined based on 1% AEP scenario with an allowance for future climate change and taking account of the presence of flood defences.

2. It should be noted that certain locations not shown may be at risk of flooding from other sources. For example, areas susceptible to drainage system inadequacies or localised ponding; areas flooded due to debris blockage or areas adjacent to ordinary watercourses which have not been subject to hydraulic modelling.

INTENDED USE

This mapping is intended to provide a strategic overview of flood risk within Epping Forest District and should not be used to assess flood risk for individual properties

DISCLAIMER

This document has been prepared in accordance with the scope of URS' appointment with its client and is subject to the terms of that appointment. It is addressed to and for the sole and confidential use and reliance of URS' client. URS accepts no liability for any use of this document (or any model included or referred to herein) other than by its client and only for the purposes for which it was prepared and provided. No person other than the client may copy (in whole or in part) use or rely on the contents of this document, without the prior written permission of the Company Secretary of URS Infrastructure and Environment Ltd. Any advice, opinions, or recommendations within this document should be read and relied upon only in the context of the document as a whole. The contents of this document do not provide legal or tax advice or opinion.

COPYRIGHT

This map is reproduced from Ordnance Survey material with the permission of Ordnance Survey on behalf of the controller of Her Majesty's Stationery Office
 © Crown copyright and database right 2014.
 Contains Environment Agency data © Environment Agency and database right 2015.

DRAWN BY EB	CHECKED BY EG	DATE FEB 2015
SCALE @ A3 1 : 20,000		ISSUING OFFICE London

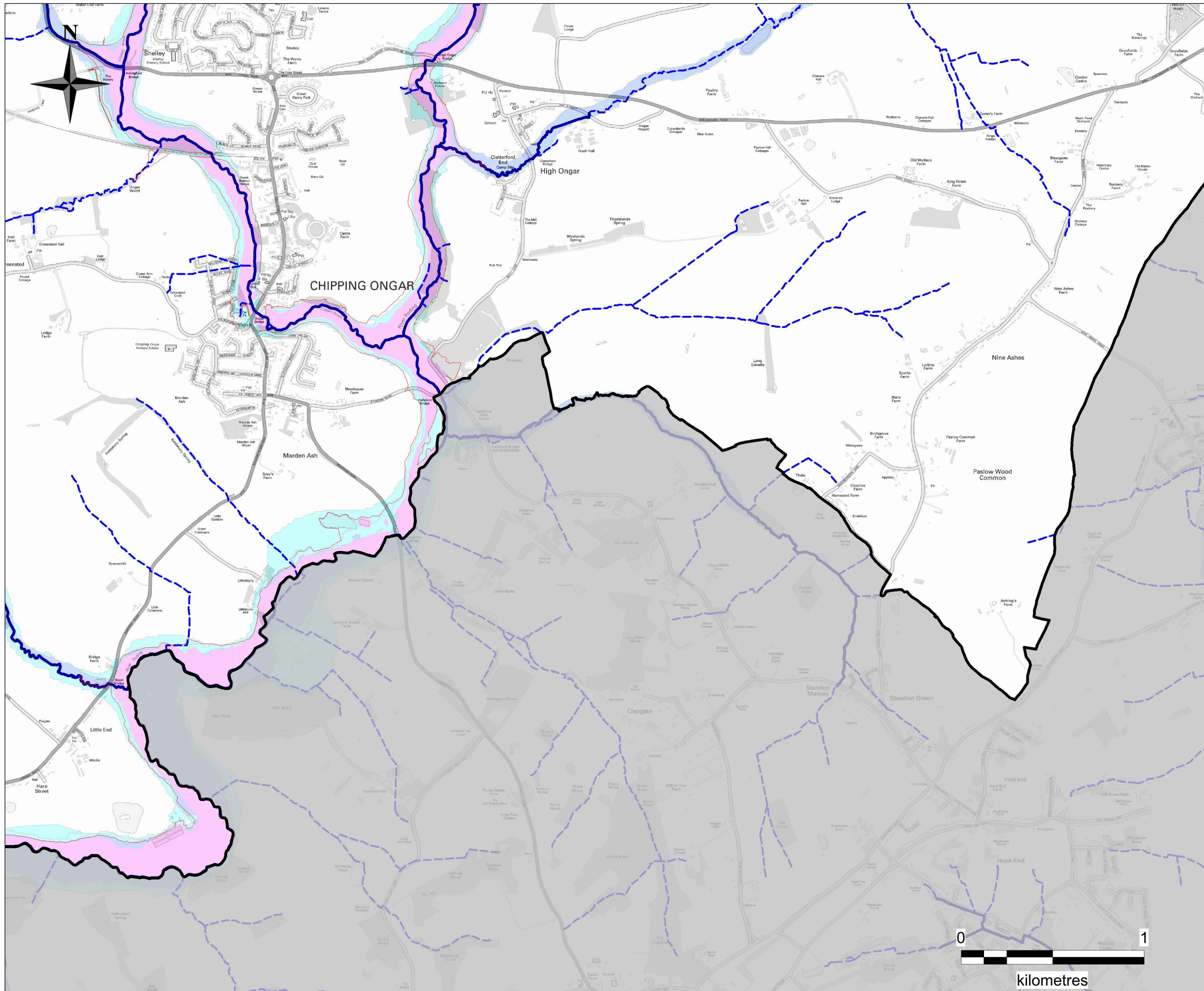
**EPPING FOREST DISTRICT
COUNCIL LEVEL 1 SFRA UPDATE**

FLUVIAL FLOOD ZONES

Epping Forest District Council
 Civic Offices
 High Street
 Epping
 Essex, CM16 4BZ

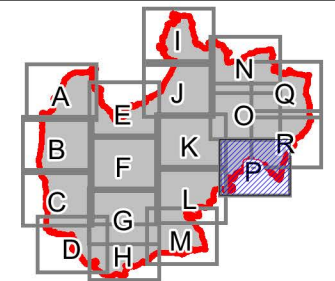
URS Infrastructure & Environment Ltd
 6-8 Greencoat Place
 London, SW1P 1PL
 Tel: (020) 7798 5000

DRAWING NUMBER
FIGURE 60



KEY

- Epping Forest District Council Boundary
- Flood Zone 3b
- Flood Zone 2
- Flood Zone 3a
- Ordinary Watercourses
- Main River
- Flood Zone 3a + Climate Change



NOTE

Flood Zone 3b defined based on 1 in 20 year (5% AEP) scenario taking into account the presence of flood defences. Outlines taken from the River Lee Model Maintenance Study, Upper and Middle Roding 105 Modelling Study and Upper and Middle Stort Flood Mapping Model.

1. Flood Zone 3a defined based on 1 in 100 year (1% AEP) scenario assuming no flood defences are present. Flood Zone 2 defined based on 1 in 1000 year (0.1% AEP) scenario assuming no flood defences are present. Flood Zone 3 + Climate Change defined based on 1% AEP scenario with an allowance for future climate change and taking account of the presence of flood defences.

2. It should be noted that certain locations not shown may be at risk of flooding from other sources. For example, areas susceptible to drainage system inadequacies or localised ponding; areas flooded due to debris blockage or areas adjacent to ordinary watercourses which have not been subject to hydraulic modelling.

INTENDED USE

This mapping is intended to provide a strategic overview of flood risk within Epping Forest District and should not be used to assess flood risk for individual properties

DISCLAIMER

This document has been prepared in accordance with the scope of URS' appointment with its client and is subject to the terms of that appointment. It is addressed to and for the sole and confidential use and reliance of URS' client. URS accepts no liability for any use of this document (or any model included or referred to herein) other than by its client and only for the purposes for which it was prepared and provided. No person other than the client may copy (in whole or in part) use or rely on the contents of this document, without the prior written permission of the Company Secretary of URS Infrastructure and Environment Ltd. Any advice, opinions, or recommendations within this document should be read and relied upon only in the context of the document as a whole. The contents of this document do not provide legal or tax advice or opinion.

COPYRIGHT


This map is reproduced from Ordnance Survey material with the permission of Ordnance Survey on behalf of the controller of Her Majesty's Stationary Office
 © Crown copyright and database right 2014.
 Contains Environment Agency data © Environment Agency and database right 2015.

DRAWN BY EB	CHECKED BY EG	DATE FEB 2015
SCALE @ A3 1 : 20,000		ISSUING OFFICE London


**EPPING FOREST DISTRICT
COUNCIL LEVEL 1 SFRA UPDATE**

FLUVIAL FLOOD ZONES

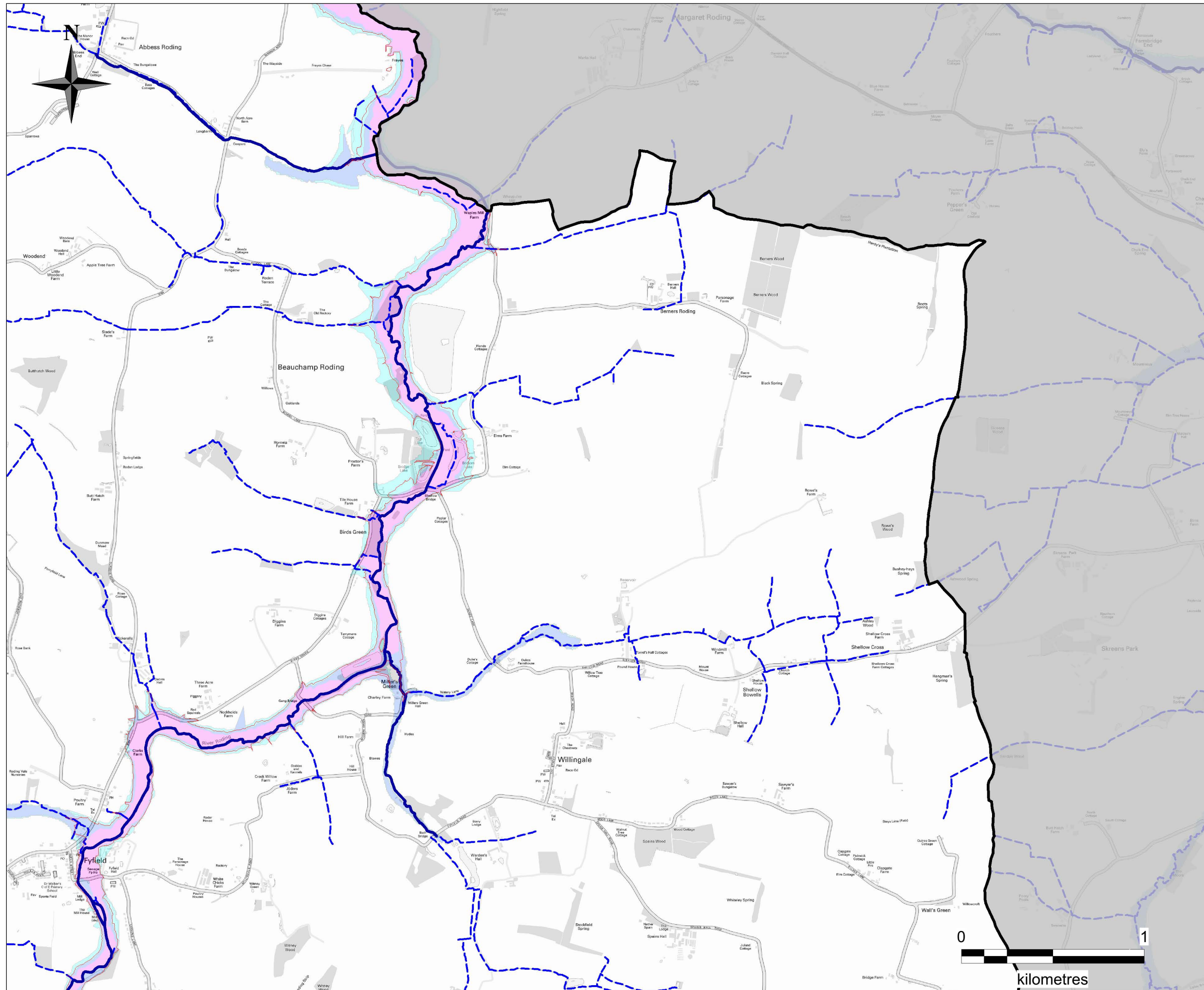
Epping Forest District Council
 Civic Offices
 High Street
 Epping
 Essex, CM16 4BZ



URS Infrastructure & Environment Ltd
 6-8 Greencoat Place
 London, SW1P 1PL
 Tel: (020) 7798 5000

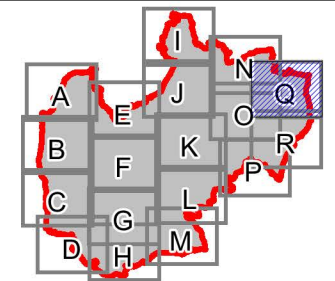


DRAWING NUMBER
FIGURE 6P



KEY

- Epping Forest District Council Boundary
- Flood Zone 3b
- Flood Zone 3a
- Flood Zone 2
- Ordinary Watercourses
- Flood Zone 3a + Climate Change
- Main River



NOTE

Flood Zone 3b defined based on 1 in 20 year (5% AEP) scenario taking into account the presence of flood defences. Outlines taken from the River Lee Model Maintenance Study, Upper and Middle Roding 105 Modelling Study and Upper and Middle Stort Flood Mapping Model.

1. Flood Zone 3a defined based on 1 in 100 year (1% AEP) scenario assuming no flood defences are present. Flood Zone 2 defined based on 1 in 1000 year (0.1% AEP) scenario assuming no flood defences are present. Flood Zone 3 + Climate Change defined based on 1% AEP scenario with an allowance for future climate change and taking account of the presence of flood defences.

2. It should be noted that certain locations not shown may be at risk of flooding from other sources. For example, areas susceptible to drainage system inadequacies or localised ponding; areas flooded due to debris blockage or areas adjacent to ordinary watercourses which have not been subject to hydraulic modelling.

INTENDED USE

This mapping is intended to provide a strategic overview of flood risk within Epping Forest District and should not be used to assess flood risk for individual properties

DISCLAIMER

This document has been prepared in accordance with the scope of URS' appointment with its client and is subject to the terms of that appointment. It is addressed to and for the sole and confidential use and reliance of URS' client. URS accepts no liability for any use of this document (or any model included or referred to herein) other than by its client and only for the purposes for which it was prepared and provided. No person other than the client may copy (in whole or in part) use or rely on the contents of this document, without the prior written permission of the Company Secretary of URS Infrastructure and Environment Ltd. Any advice, opinions, or recommendations within this document should be read and relied upon only in the context of the document as a whole. The contents of this document do not provide legal or tax advice or opinion.

COPYRIGHT

This map is reproduced from Ordnance Survey material with the permission of Ordnance Survey on behalf of the controller of Her Majesty's Stationery Office
 © Crown copyright and database right 2014.
 Contains Environment Agency data © Environment Agency and database right 2015.

DRAWN BY EB	CHECKED BY EG	DATE FEB 2015
SCALE @ A3 1 : 20,000		ISSUING OFFICE London

EPPING FOREST DISTRICT COUNCIL LEVEL 1 SFRA UPDATE

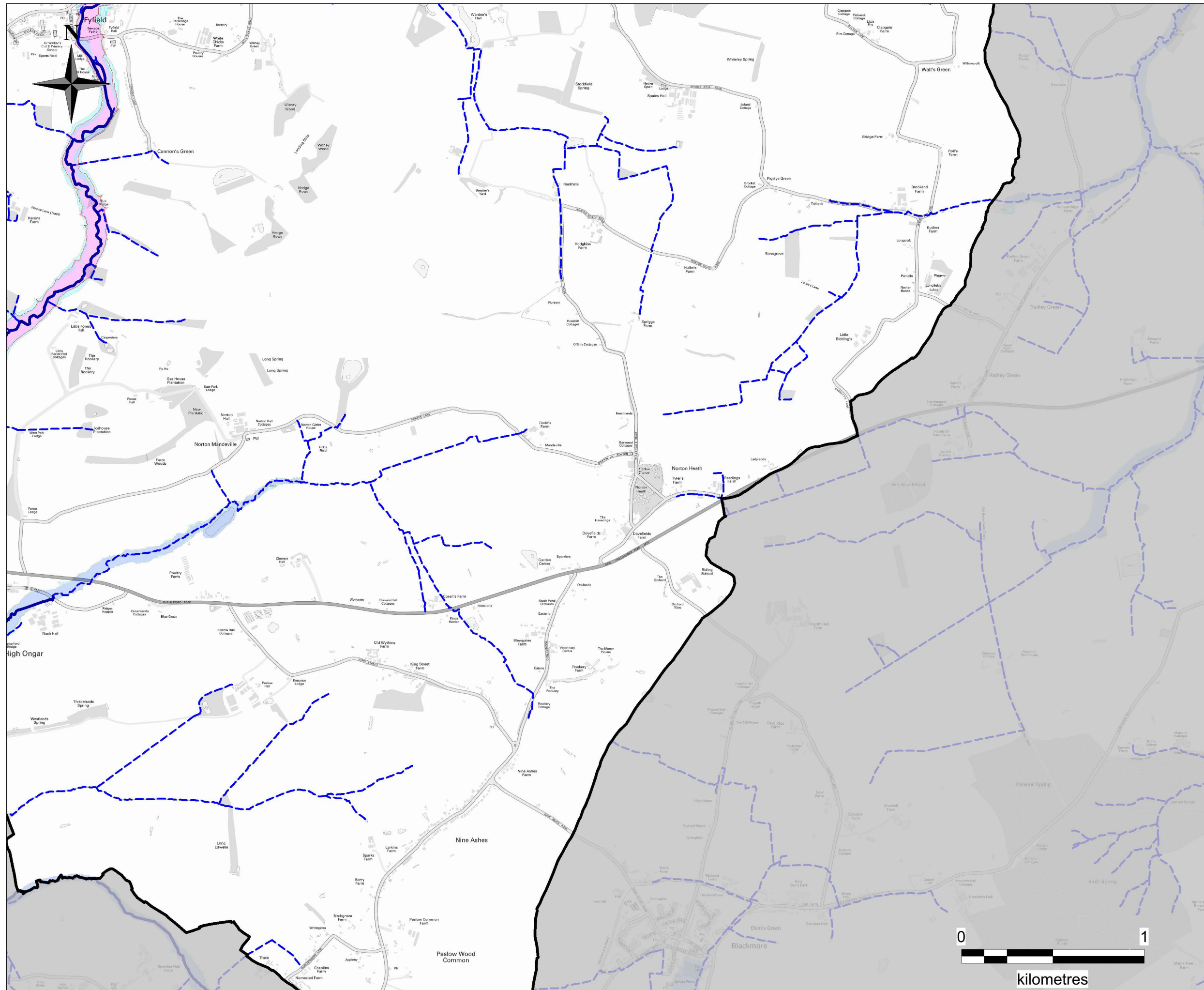
FLUVIAL FLOOD ZONES

Epping Forest District Council
 Civic Offices
 High Street
 Epping
 Essex, CM16 4BZ

URS Infrastructure & Environment Ltd
 6-8 Greencoat Place
 London, SW1P 1PL
 Tel: (020) 7798 5000

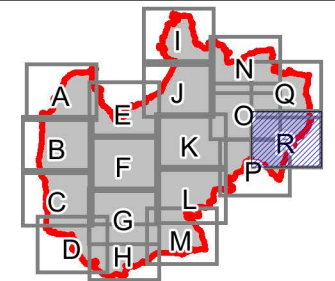
DRAWING NUMBER
FIGURE 6Q

N:\Water\Current Projects\47065671 Epping Forest Level 1 SFRA\06 GIS\WOR



KEY

- Epping Forest District Council Boundary
- Flood Zone 3b
- Flood Zone 2
- Flood Zone 3a
- Ordinary Watercourses
- Main River
- Flood Zone 3a + Climate Change



NOTE

Flood Zone 3b defined based on 1 in 20 year (5% AEP) scenario taking into account the presence of flood defences. Outlines taken from the River Lee Model Maintenance Study, Upper and Middle Roding 105 Modelling Study and Upper and Middle Stort Flood Mapping Model.

1. Flood Zone 3a defined based on 1 in 100 year (1% AEP) scenario assuming no flood defences are present. Flood Zone 2 defined based on 1 in 1000 year (0.1% AEP) scenario assuming no flood defences are present. Flood Zone 3 + Climate Change defined based on 1% AEP scenario with an allowance for future climate change and taking account of the presence of flood defences.

2. It should be noted that certain locations not shown may be at risk of flooding from other sources. For example, areas susceptible to drainage system inadequacies or localised ponding; areas flooded due to debris blockage or areas adjacent to ordinary watercourses which have not been subject to hydraulic modelling.

INTENDED USE

This mapping is intended to provide a strategic overview of flood risk within Epping Forest District and should not be used to assess flood risk for individual properties

DISCLAIMER

This document has been prepared in accordance with the scope of URS' appointment with its client and is subject to the terms of that appointment. It is addressed to and for the sole and confidential use and reliance of URS' client. URS accepts no liability for any use of this document (or any model included or referred to herein) other than by its client and only for the purposes for which it was prepared and provided. No person other than the client may copy (in whole or in part) use or rely on the contents of this document, without the prior written permission of the Company Secretary of URS Infrastructure and Environment Ltd. Any advice, opinions, or recommendations within this document should be read and relied upon only in the context of the document as a whole. The contents of this document do not provide legal or tax advice or opinion.

COPYRIGHT

This map is reproduced from Ordnance Survey material with the permission of Ordnance Survey on behalf of the controller of Her Majesty's Stationery Office
 © Crown copyright and database right 2014.
 Contains Environment Agency data © Environment Agency and database right 2015.

DRAWN BY EB	CHECKED BY EG	DATE FEB 2015
SCALE @ A3 1 : 20,000		ISSUING OFFICE London


**EPPING FOREST DISTRICT
COUNCIL LEVEL 1 SFRA UPDATE**

FLUVIAL FLOOD ZONES

Epping Forest District Council
 Civic Offices
 High Street
 Epping
 Essex, CM16 4BZ



URS Infrastructure & Environment Ltd
 6-8 Greencoat Place
 London, SW1P 1PL
 Tel: (020) 7798 5000



DRAWING NUMBER
FIGURE 6R